RNAV (GPS) RWY 17

CENTRAL NEBRASKA RGNL (GRI)

WAAS CH 60999 W17A	APP CRS 173°	Rwy Ldg 7002 TDZE 1844 Apt Elev 1847

RNP APCH - GPS.

Inop table does not apply to LPV. For uncompensated Baro-VNAV systems, LNAV/VNAV NA below -23°C or above 54°C. For inop ALS, increase LNAV/VNAV all Cats visibility to ⅞ SM.

MALS

MISSED APPROACH: Climb to 3800 direct AXOVY and hold.

ATIS	MINNEAPOLIS CENTER	GRAND ISLAND TOWER★	GND CON	UNICOM
127.4	119.4 278.8	118.2 (CTAF) L 259.3	121.9 259.3	122.95

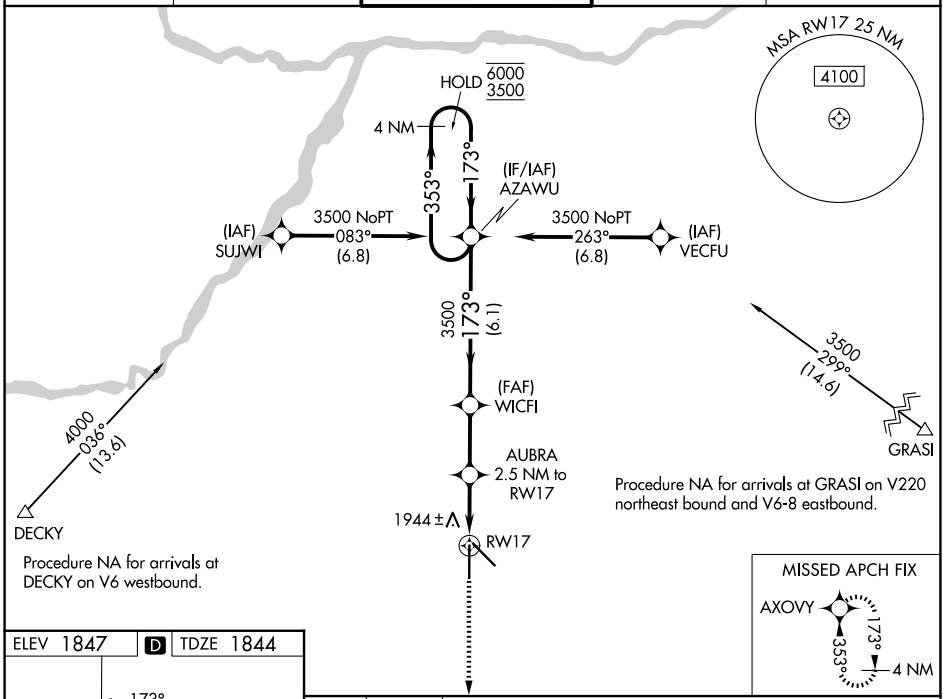

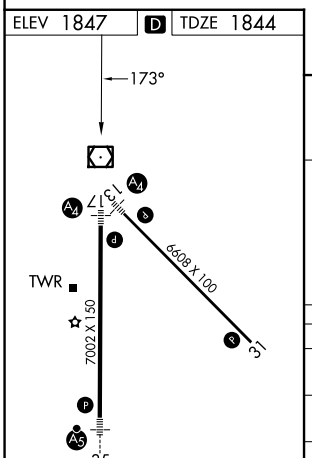

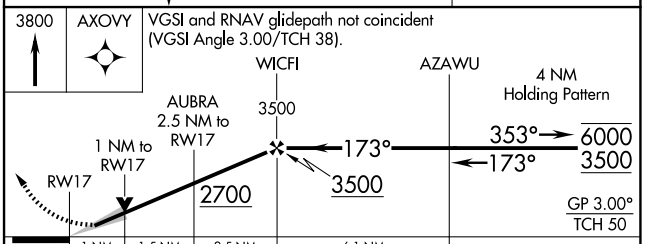

CATEGORY	A	B	C	D
LPV DA	2044-¾ 200 (200-¾)			
LNAV/VNAV DA	2125-¾ 281 (300-¾)			
LNAV MDA	2200-¾ 356 (400-¾)			
CIRCLING	2300-1 453 (500-1)		2400-1½ 553 (600-1½)	2560-2¼ 713 (800-2¼)

NC-2, 29 OCT 2026 to 26 NOV 2026
NC-2, 29 OCT 2026 to 26 NOV 2026