RNAV (GPS) RWY 31

CENTRAL NEBRASKA RGNL (GRI)

APP CRS	Rwy Ldg	6608
308°	TDZE	1844
	Apt Elev	1847

RNP APCH - GPS.

VDP NA when using Aurora altimeter setting. When local altimeter setting not received, use Aurora altimeter setting and increase all MDA 60 feet; increase LNAV Cats C/D visibility ⅛ SM and Circling Cats C/D visibility ¼ SM.

MISSED APPROACH: Climb to 4000 direct AZUYI and hold.

ATIS	MINNEAPOLIS CENTER	GRAND ISLAND TOWER★	GND CON	UNICOM
127.4	119.4 278.8	118.2 (CTAF) L 259.3	121.9 259.3	122.95

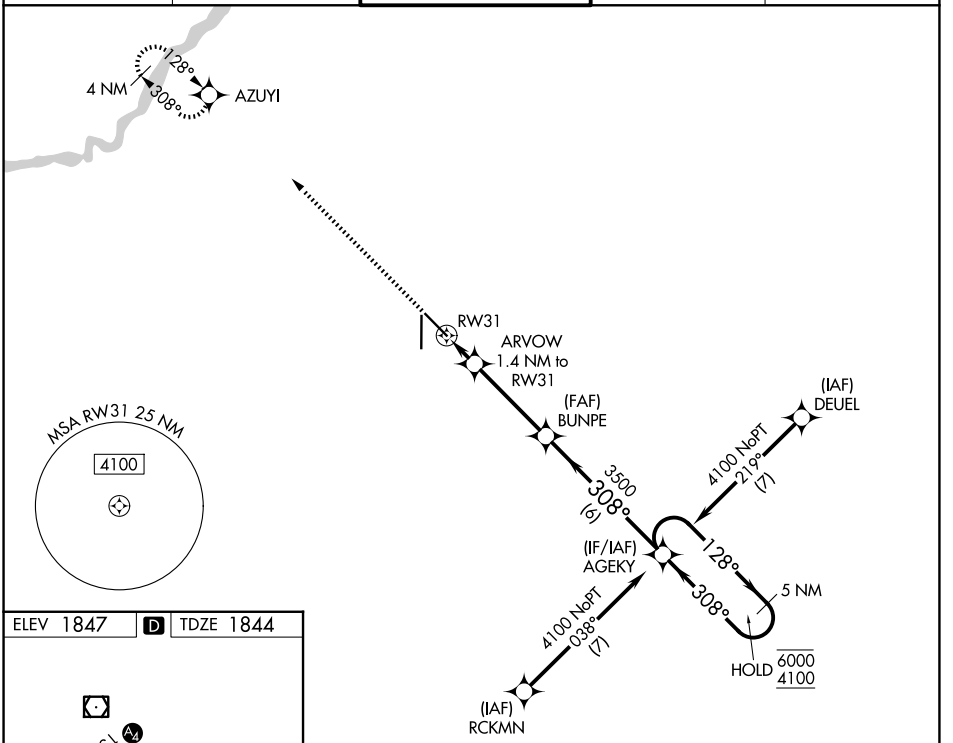

ELEV 1847 D TDZE 1844

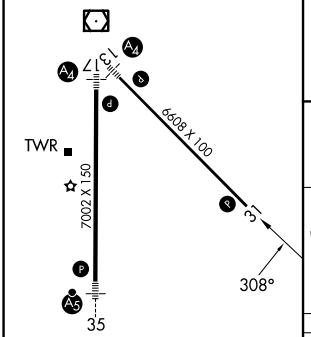

MIRL Rwy 13-31 L
HIRL Rwy 17-35 L
REIL Rwy 31 L

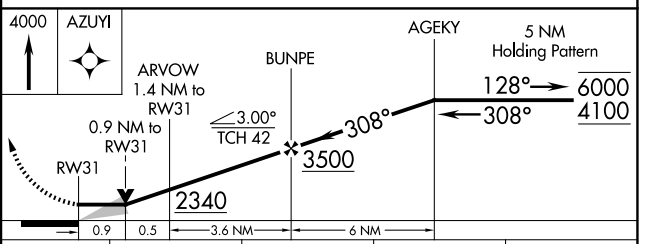

CATEGORY	A	B	C	D
LNAV MDA	2180-1 336 (400-1)			
CIRCLING	2300-1 453 (500-1)		2400-1½ 553 (600-1½)	2560-2¼ 713 (800-2¼)

NC-2, 29 OCT 2026 to 26 NOV 2026
NC-2, 29 OCT 2026 to 26 NOV 2026