WAAS	APP CRS	Rwy Ldg	7002
CH 86799	353°	TDZE	1847
W35A		Apt Elev	1847

RNAV (GPS) RWY 35

CENTRAL NEBRASKA RGNL (GRI)

RNP APCH - GPS.

For uncompensated Baro-VNAV systems, LNAV/VNAV NA below -21°C or above 54°C.
Baro-VNAV NA when using Aurora altimeter setting. Circling Rwy 13 and 17 NA at night. For inop ALS, increase LNAV Cats C/D visibility to RVR 6000. When local altimeter setting not received, use Aurora altimeter setting and increase LPV DA to 2088 feet; increase LNAV/VNAV DA to 2328 feet and all visibilities to RVR 5000; increase all MDAs 60 feet and LNAV visibility Cats C/D to RVR 5000 and Circling visibility Cats C/D ¼ SM. For inop ALS when using Aurora altimeter setting, increase LNAV/VNAV all Cats visibility to 1⅜ SM, increase LNAV Cats C/D visibility to 1⅜ SM.

MALSR

MISSED APPROACH: Climb to 3500 direct AZAWU and hold.

ATIS	MINNEAPOLIS CENTER	GRAND ISLAND TOWER ★	GND CON	UNICOM
127.4	119.4 278.8	118.2 (CTAF) L 259.3	121.9 259.3	122.95

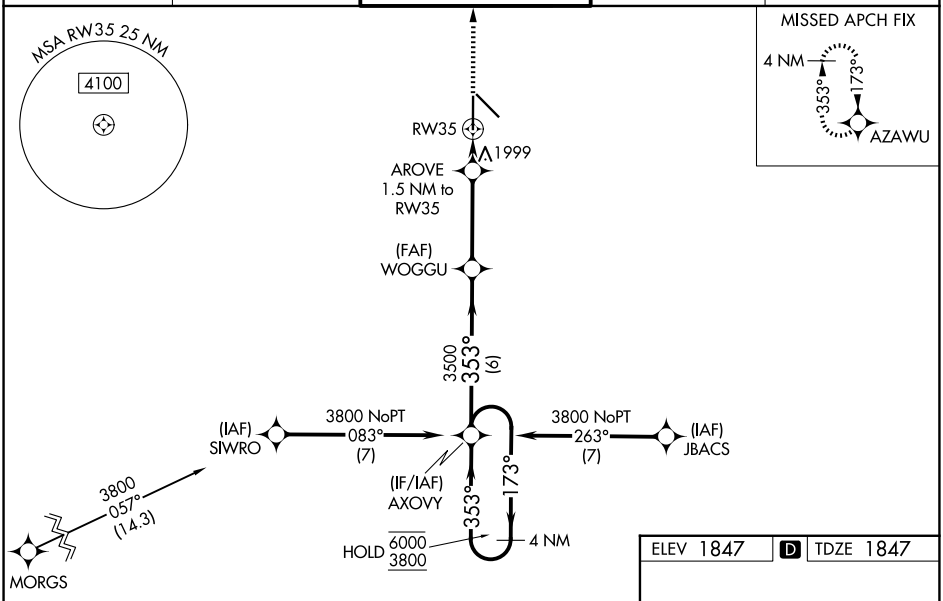

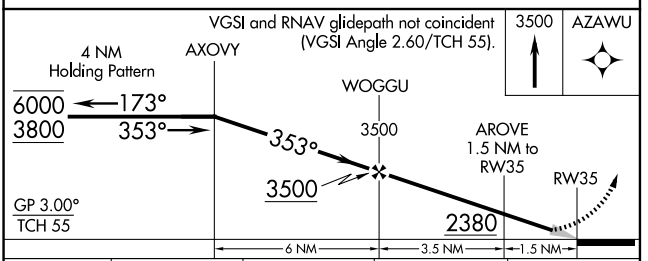

CATEGORY	A	B	C	D
LPV DA	2047/24 200 (200-½)			
LNAV/VNAV DA	2287/40 440 (500-¾)			
LNAV MDA	2260/24 413 (500-½)		2260/40 413 (500-¾)	
CIRCLING	2300-1 453 (500-1)		2400-1½ 553 (600-1½)	2560-2¼ 713 (800-2¼)

ELEV 1847 D TDZE 1847

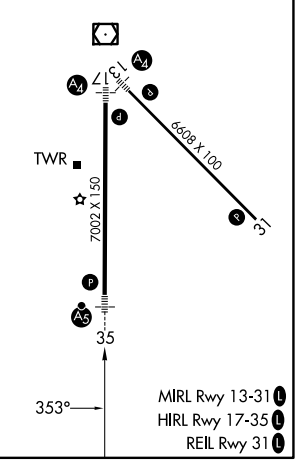

NC-2, 29 OCT 2026 to 26 NOV 2026
NC-2, 29 OCT 2026 to 26 NOV 2026