VOR/DME RWY 31

CENTRAL NEBRASKA RGNL (GRI)

VOR/DME GRI	APP CRS	Rwy Ldg	6608
116.55	313°	TDZE	1844
Chan 112 (Y)		Apt Elev	1847

When local altimeter setting not received, use Aurora altimeter setting and increase all MDA 60 feet, increase Circling Cats C/D visibility ¼ SM. VDP NA when using Aurora altimeter setting.

MISSED APPROACH: Climb to 2900 then climbing right turn to 3700 direct GRI VOR/DME and hold.

ATIS	MINNEAPOLIS CENTER	GRAND ISLAND TOWER ★	GND CON	UNICOM
127.4	119.4 278.8	118.2 (CTAF) L 259.3	121.9 259.3	122.95

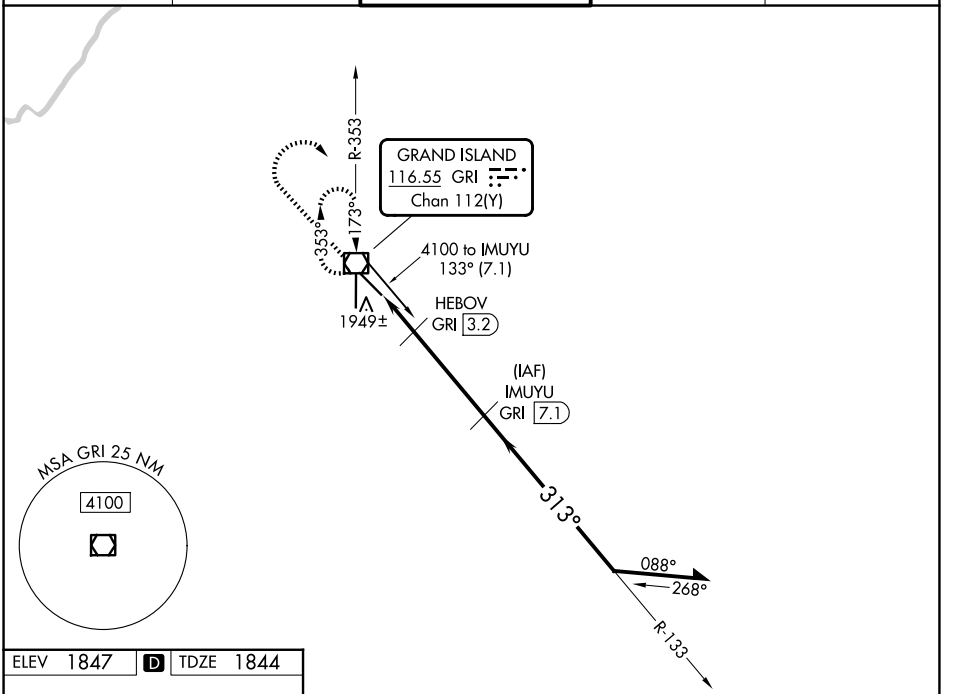

ELEV 1847 D TDZE 1844

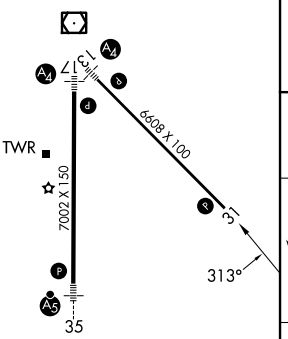

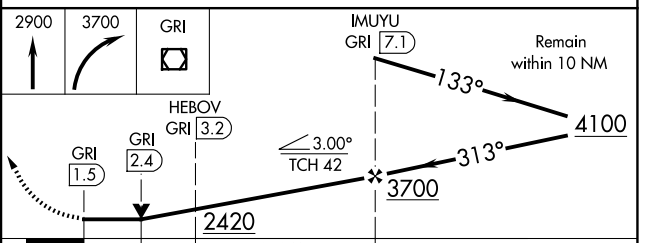

CATEGORY	A	B	C	D
S-31	2200-1 356 (400-1)			2200-1¼ 356 (400-1¼)
CIRCLING	2300-1 453 (500-1)		2400-1½ 553 (600-1½)	2560-2¼ 713 (800-2¼)

MIRL Rwy 13-31 L
HIRL Rwy 17-35 L
REIL Rwy 31 L

NC-2, 29 OCT 2026 to 26 NOV 2026
NC-2, 29 OCT 2026 to 26 NOV 2026