MADISON, WISCONSIN

HI-TACAN RWY 36

VORTAC MSN	APCH CRS	Rwy Idg	8006
108.6	001°	TDZE	862
Chan 23		Arpt Elev	887

[USAF] DANE COUNTY RGNL/TRUAX FLD (KMSN)

RADAR required

ALSF-2

MISSED APPROACH: Climbing right turn to 4000 on MSN VORTAC R-090 to DRAHN 15 DME and hold.

ATIS	MADISON APP CON	MADISON TOWER ★	GND CON	CLNC DEL	UNICOM
124.65 278.3	120.1 350.3 EAST 135.45 343.7 WEST	119.3 (CTAF) L 257.8	121.9 348.6	121.625	122.95

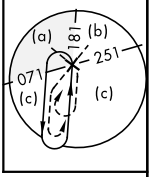

EMERG SAFE ALT 100 NM 3600

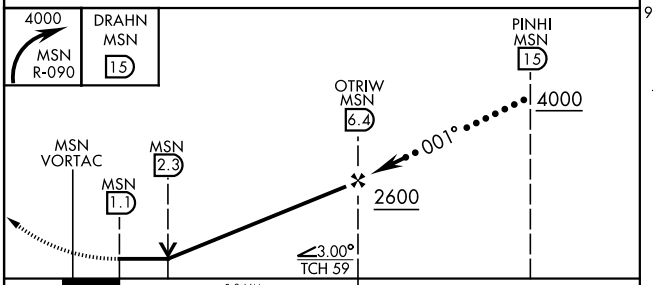

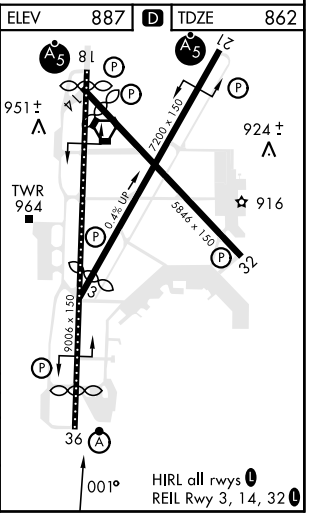

CATEGORY	C	D	E
S-36	1320/40 458 (500-¾)	1320/50 458 (500-1)	
CIRCLING	1460-1½ 573 (600-1½)	1700-2¾ 813 (900-2¾)	1700-3 813 (900-3)

MADISON, WISCONSIN 43°08'N-89°20'W DANE COUNTY RGNL/TRUAX FLD (KMSN)

Amdt 1A 21MAR24

HI-TACAN RWY 36

EC-3, 29 OCT 2026 to 26 NOV 2026

EC-3, 29 OCT 2026 to 26 NOV 2026