ILS or LOC RWY 21

DANE COUNTY RGNL/TRUAX FLD (MSN)

LOC/DME I-DQJ	APP CRS	Rwy Ldg	7015
111.55	214°	TDZE	887
Chan 52 (Y)		Apt Elev	887

DME or RADAR required.

MALSR

MISSED APPROACH: Climb to 1500 then climbing right turn to 2800 on heading 333° and on MSN VORTAC R-282 to IMMES INT/MSN VORTAC 9.2 DME and hold.

ATIS	MADISON APP CON★	MADISON TOWER★	GND CON	UNICOM
124.65 278.3	135.45 343.7	119.3 (CTAF) 257.8	121.9 348.6	122.95

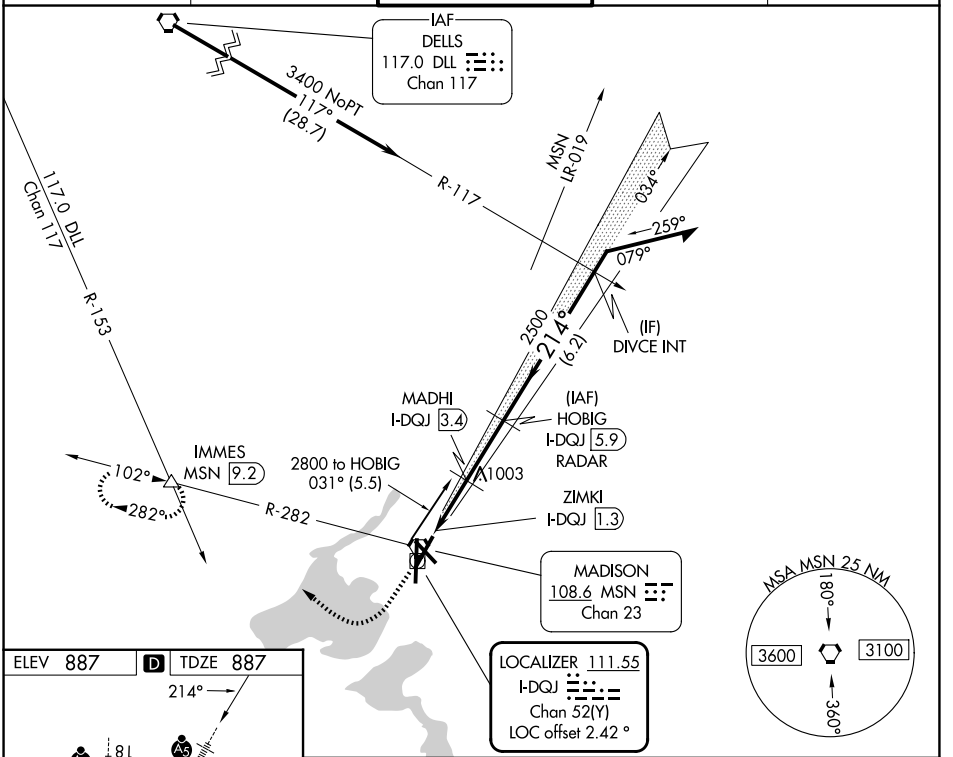

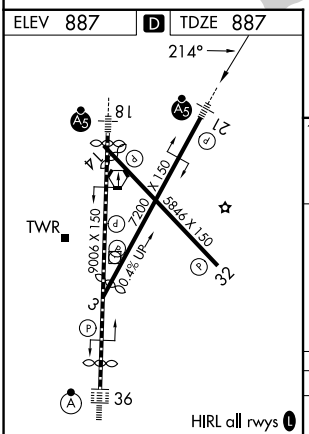

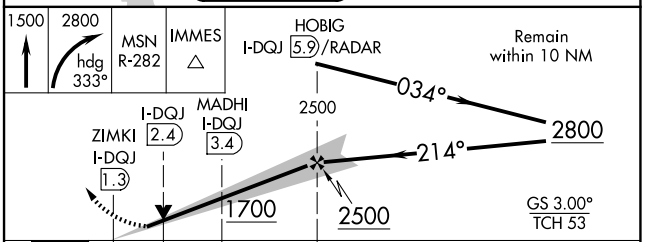

FAF to MAP 4.6 NM

Knots	60	90	120	150	180
Min:Sec	4:36	3:04	2:18	1:50	1:32

CATEGORY	A	B	C	D
S-ILS 21	1137-½ 250 (300-½)			
S-LOC 21	1380-½ 493 (500-½)		1380-1 493 (500-1)	
CIRCLING	1420-1 533 (600-1)	1460-1 573 (600-1)	1460-1½ 573 (600-1½)	1700-2¾ 813 (900-2¾)

EC-3, 29 OCT 2026 to 26 NOV 2026
EC-3, 29 OCT 2026 to 26 NOV 2026