WAAS CH 86821 W14A	APP CRS 139°	Rwy Ldg 5369 / TDZE 861 / Apt Elev 887

RNAV (GPS) RWY 14

DANE COUNTY RGNL/TRUAX FLD (MSN)

For uncompensated Baro-VNAV systems, LNAV/VNAV NA below -19°C (-2°F) or above 54°C (130°F). Helicopter visibility reduction below ¾ SM NA. DME/DME RNP-0.3 NA.

MISSED APPROACH: Climb to 3000 direct CINOT and hold.

ATIS	MADISON APP CON★	MADISON TOWER★	GND CON	UNICOM
124.65 278.3	135.45 343.7	119.3 (CTAF) L 257.8	121.9 348.6	122.95

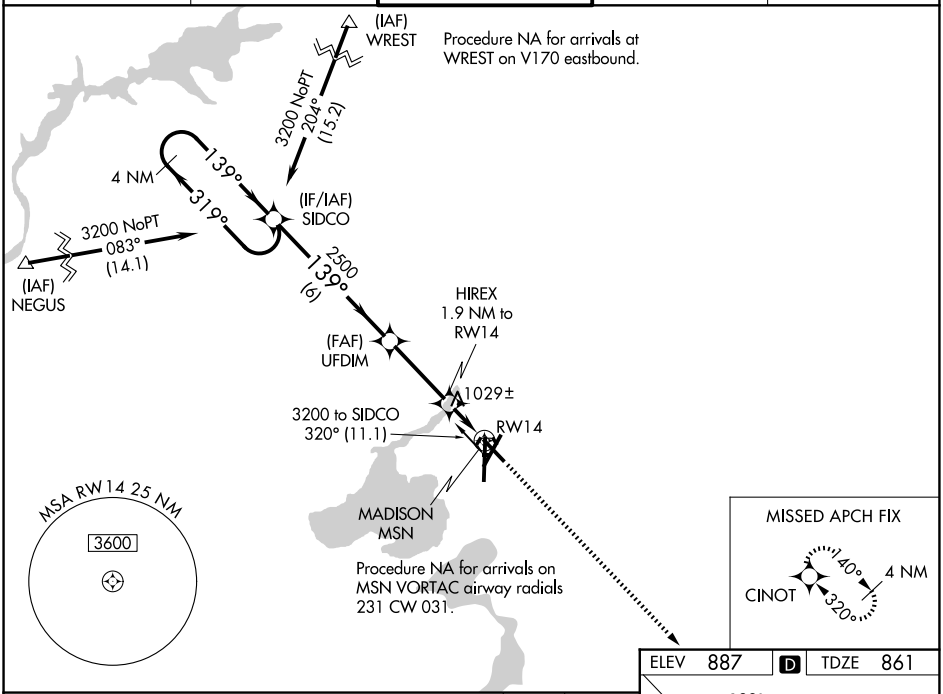

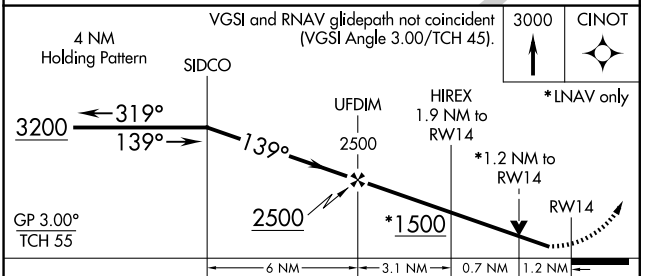

CATEGORY	A	B	C	D
LPV DA	1111-¾ 250 (300-¾)			
LNAV/VNAV DA	1246-1¼ 385 (400-1¼)			
LNAV MDA	1280-1 419 (400-1)		1280-1¼ 419 (400-1¼)	
CIRCLING	1420-1 533 (600-1)	1460-1 573 (600-1)	1460-1½ 573 (600-1½)	1700-2¾ 813 (900-2¾)

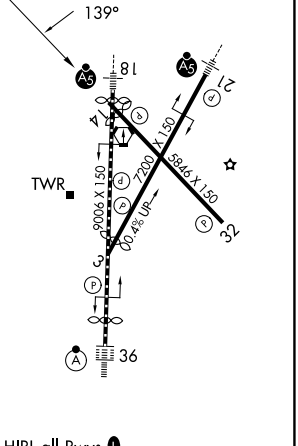

HIRL all Rwys L
REIL Rwys 3, 14 and 32 L

EC-3, 29 OCT 2026 to 26 NOV 2026
EC-3, 29 OCT 2026 to 26 NOV 2026