RNAV (GPS) RWY 3

DANE COUNTY RGNL/TRUAX FLD (MSN)

WAAS	APP CRS	Rwy Ldg	6769
CH 87029	032°	TDZE	860
W03A		Apt Elev	887

For uncompensated Baro-VNAV systems, LNAV/VNAV NA below -20°C (-4°F) or above 54°C (130°F). DME/DME RNP-0.3 NA.

MISSED APPROACH: Climb to 3600 direct FONUV and hold.

ATIS	MADISON APP CON★	MADISON TOWER★	GND CON	UNICOM
124.65 278.3	135.45 343.7	119.3 (CTAF) L 257.8	121.9 348.6	122.95

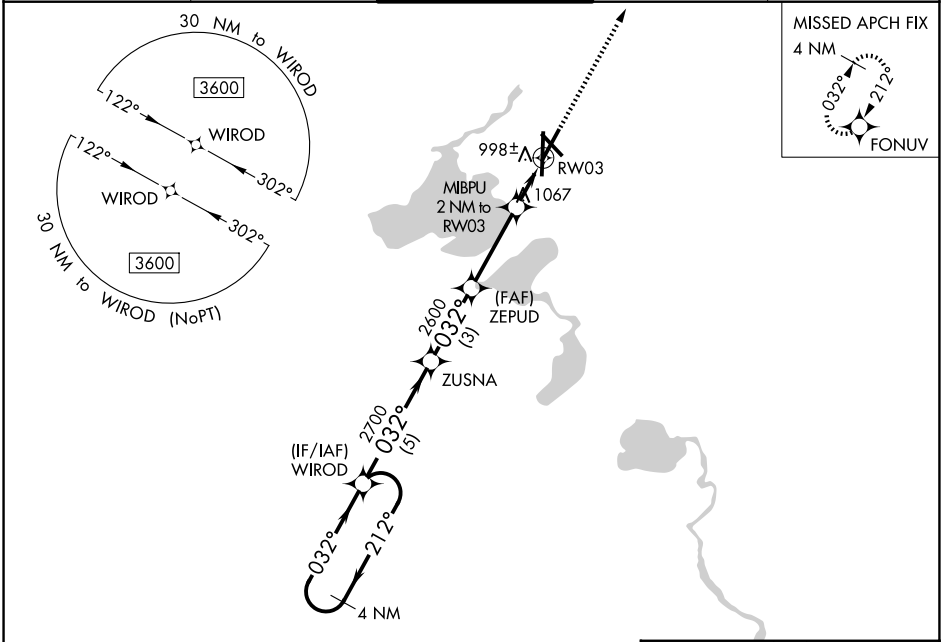

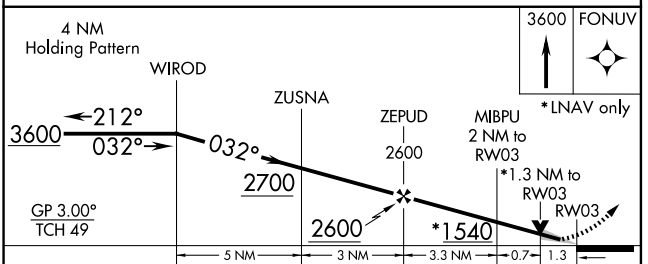

CATEGORY	A	B	C	D
LPV DA	1060-¾ 200 (200-¾)			
LNAV/VNAV DA	1179-1 319 (300-1)			
LNAV MDA	1320-1 460 (500-1)		1320-1⅜ 460 (500-1⅜)	
CIRCLING	1420-1 533 (600-1)	1460-1 573 (600-1)	1460-1½ 573 (600-1½)	1700-2¾ 813 (900-2¾)

ELEV 887 D TDZE 860

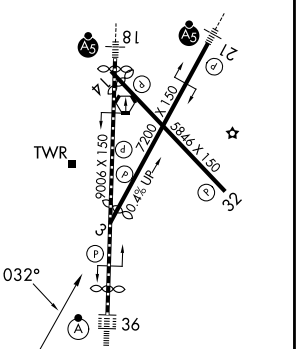

REIL Rwys 3, 14 and 32 L
HIRL all Rwys L

EC-3, 29 OCT 2026 to 26 NOV 2026
EC-3, 29 OCT 2026 to 26 NOV 2026