VORTAC MSN	APP CRS	Rwy Ldg	5369
108.6	139°	TDZE	861
Chan 23		Apt Elev	887

VOR RWY 14

DANE COUNTY RGNL/TRUAX FLD (MSN)

Rwy 14 helicopter visibility reduction below ¾ SM NA.

MISSED APPROACH: Climb to 2800 on MSN VORTAC R-139 then left turn direct MSN VORTAC and hold.

ATIS	MADISON APP CON★	MADISON TOWER★	GND CON	UNICOM
124.65 278.3	135.45 343.7	119.3 (CTAF) L 257.8	121.9 348.6	122.95

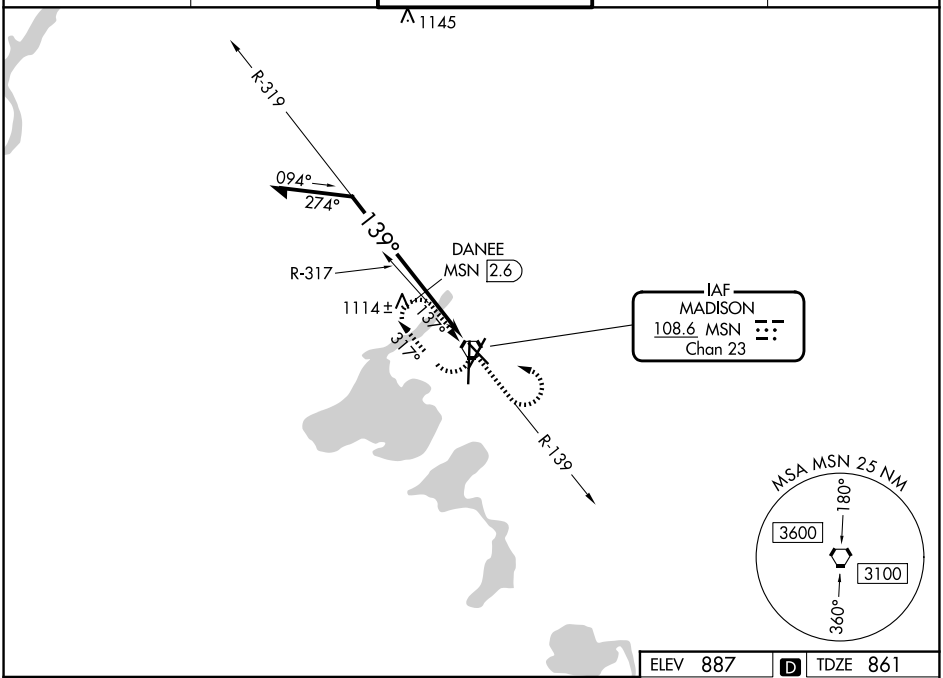

ELEV 887 D TDZE 861

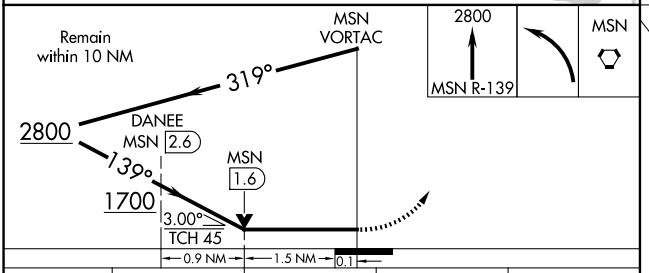

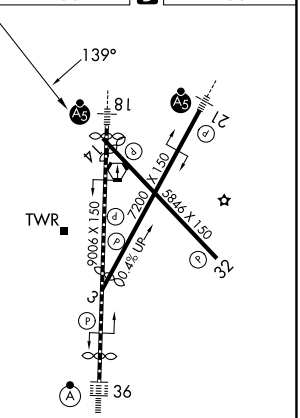

CATEGORY	A	B	C	D
S-14	1700-1 839 (900-1)	1700-1¼ 839 (900-1¼)	1700-2½ 839 (900-2½)	
CIRCLING	1700-1¼ 813 (900-1¼)		1700-2½ 813 (900-2½)	1700-2¾ 813 (900-2¾)
DANEE FIX MINIMUMS				
S-14	1380-1 519 (500-1)		1380-1⅜ 519 (500-1⅜)	
CIRCLING	1680-1 793 (800-1)		1680-2¼ 793 (800-2¼)	1680-2½ 793 (800-2½)

HIRL all Rwys L
REIL Rwys 3, 14 and 32 L

EC-3, 29 OCT 2026 to 26 NOV 2026
EC-3, 29 OCT 2026 to 26 NOV 2026