VORTAC MSN	APP CRS	Rwy Ldg	5846
108.6	310°	TDZE	862
Chan 23		Apt Elev	887

VOR RWY 32

DANE COUNTY RGNL/TRUAX FLD (MSN)

When VGSI inop, Straight-In and Circling Rwy 32 procedures NA at night. Visibility reduction by helicopters NA.

MISSED APPROACH: Climb to 2600 then right turn direct MSN VORTAC and hold.

ATIS	MADISON APP CON★	MADISON TOWER★	GND CON	UNICOM
124.65 278.3	135.45 343.7	119.3 (CTAF) L 257.8	121.9 348.6	122.95

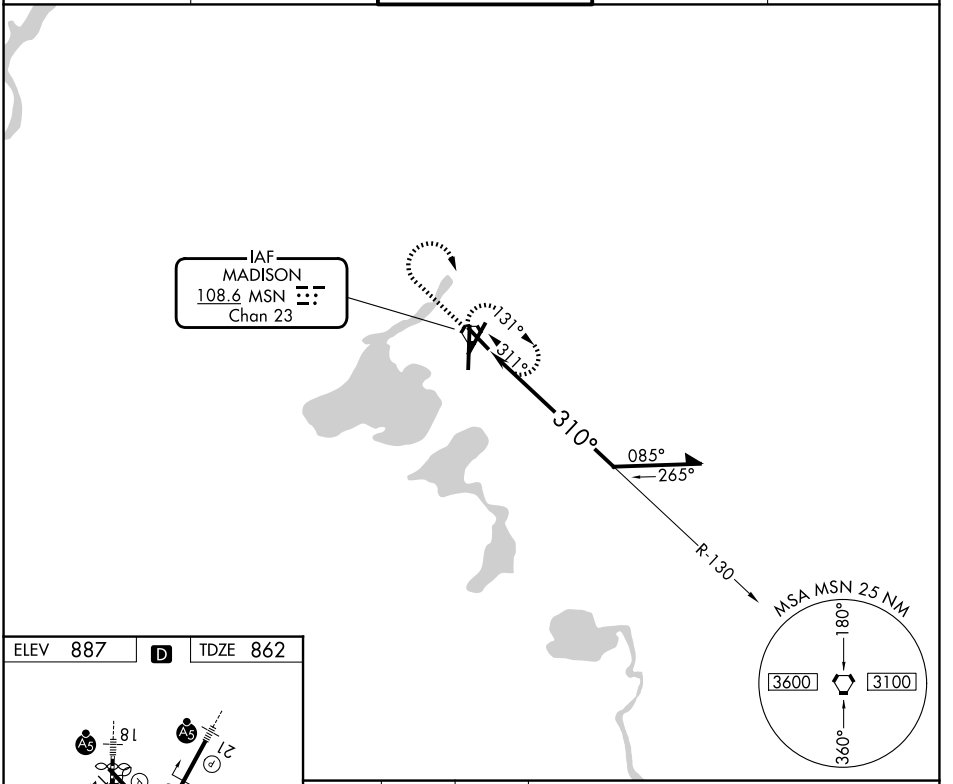

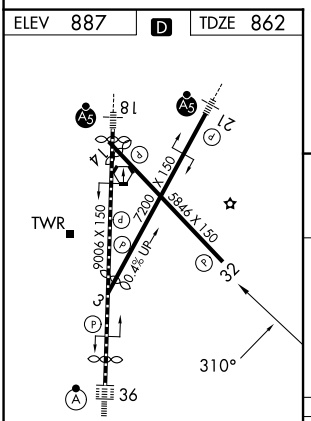

HIRL all Rwys L
REIL Rwys 3, 14 and 32 L

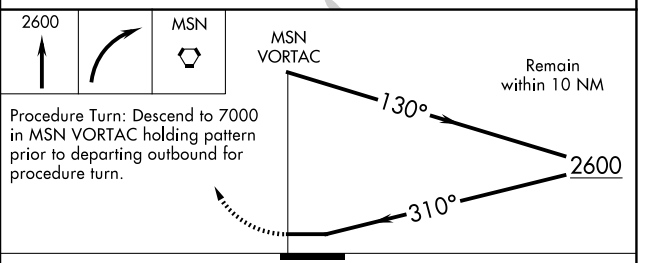

Procedure Turn: Descend to 7000 in MSN VORTAC holding pattern prior to departing outbound for procedure turn.

CATEGORY	A	B	C	D
S-32	1560-1	698 (700-1)	1560-2	698 (700-2)
CIRCLING	1560-1	673 (700-1)	1560-2 673 (700-2)	1700-2¾ 813 (900-2¾)

EC-3, 29 OCT 2026 to 26 NOV 2026
EC-3, 29 OCT 2026 to 26 NOV 2026