ILS or LOC RWY 10R

MONTEREY RGNL (MRY)

LOC/DME I-MRY	APP CRS	Rwy Ldg	7000
110.7	098°	TDZE	198
Chan 44		Apt Elev	257

DME required.

Circling NA south of Rwy 10R-28L.
For inop ALS, increase S-ILS 10R all Cats visibility to RVR 6000, and increase S-LOC 10R Cat C and D visibility to 2 SM.

MALSR

MISSED APPROACH: Climb to 600 then climbing left turn to 5000 on heading 030° and on SNS VORTAC R-243 to SNS VORTAC and hold, continue climb-in-hold to 5000.
Missed approach requires minimum climb of 265 feet per NM to 1360.

ATIS	NORCAL APP CON	MONTEREY TOWER ★	GND CON	UNICOM
119.25	133.0 251.15 (001°-135°) 127.15 307.125 (136°-360°)	118.4 (CTAF) L 257.8	120.875 348.6	122.95

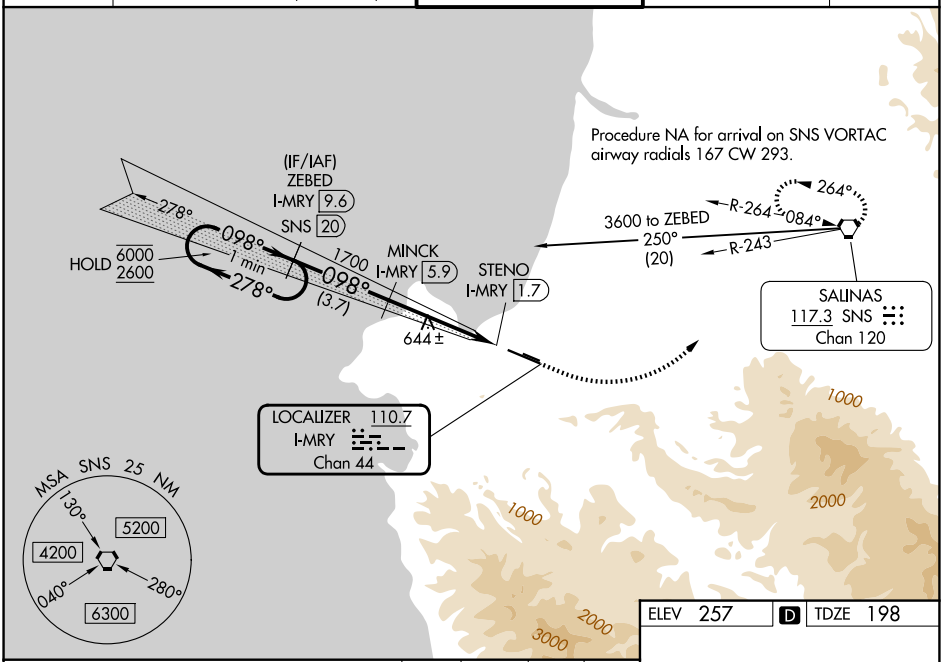

ELEV 257 D TDZE 198

ILS unusable from 1.7 DME inbound.

One Minute Holding Pattern

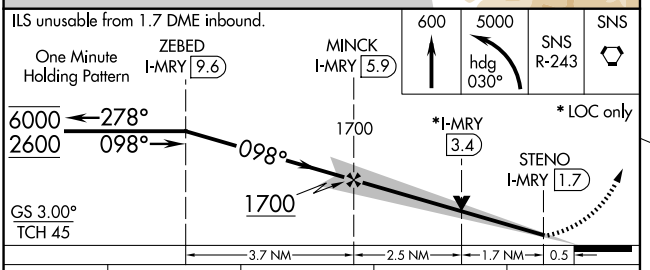

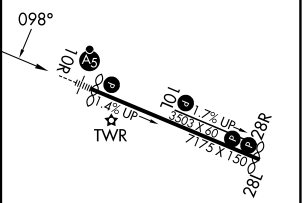

CATEGORY	A	B	C	D
S-ILS 10R#	398/24 200 (200-½)			
S-ILS 10R	583/35 385 (400-⅝)			
S-LOC 10R	920/24 722 (700-½)		920-1⅝ 722 (700-1⅝)	
CIRCLING	920-1 663 (700-1)		1280-3 1023 (1100-3)	NA

MIRL Rwy 10L-28R
HIRL Rwy 10R-28L L
REIL Rwy 28L L
REIL Rwys 10L and 28R

SW-2, 29 OCT 2026 to 26 NOV 2026
SW-2, 29 OCT 2026 to 26 NOV 2026