LOC/DME I-MTB	APP CRS	Rwy Ldg	7000
110.7	278°	TDZE	257
Chan 44		Apt Elev	257

LOC RWY 28L

MONTEREY RGNL (MRY)

DME required. DME or RADAR required for procedure entry.

Circling NA south of Rwy 10R-28L. Rwy 28L helicopter visibility reduction below ¾ SM NA.

MISSED APPROACH: Climb to 3000 then climbing right turn to 5000 on heading 360° and SNS VORTAC R-264 to SNS VORTAC and hold.

ATIS	NORCAL APP CON	MONTEREY TOWER ★	GND CON	UNICOM
119.25	133.0 251.15 (001°-135°) 127.15 307.125 (136°-360°)	118.4 (CTAF) L 257.8	120.875 348.6	122.95

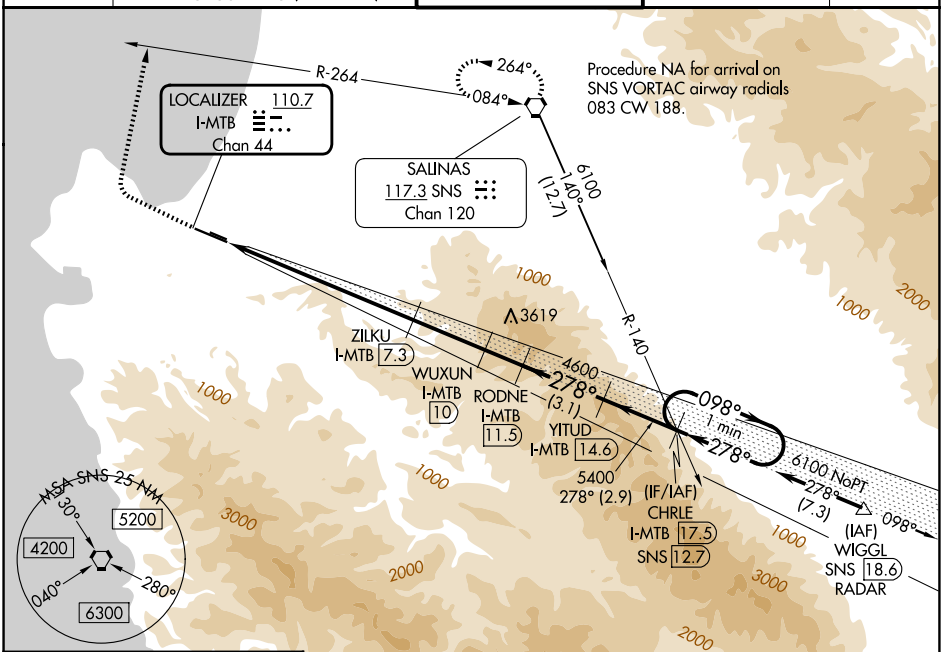

ELEV 257 D TDZE 257

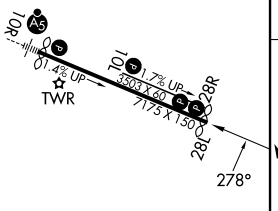

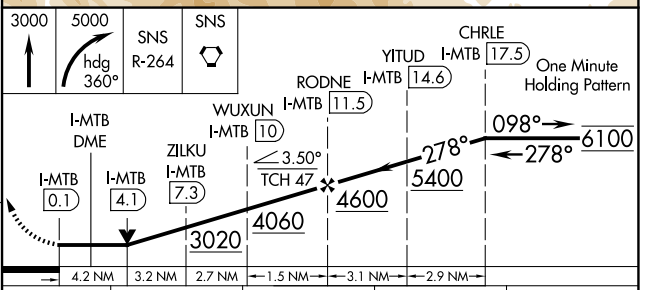

CATEGORY	A	B	C	D
S-LOC 28L	1860-1¼ 1603 (1700-1¼)	1860-1½ 1603 (1700-1½)	1860-3	1603 (1700-3)
CIRCLING	1860-1¼ 1603 (1700-1¼)	1860-1½ 1603 (1700-1½)	1860-3	1603 (1700-3)

MIRL Rwy 10L-28R
HIRL Rwy 10R-28L L
REIL Rwy 28L L
REIL Rwys 10L and 28R

SW-2, 29 OCT 2026 to 26 NOV 2026
SW-2, 29 OCT 2026 to 26 NOV 2026