RNAV (GPS) Y RWY 28L

MONTEREY RGNL (MRY)

WAAS CH 61237 W28A	APP CRS 261°	Rwy Ldg 7000 / TDZE 257 / Apt Elev 257

RNP APCH - GPS.

Circling NA South of Rwy 28L-10R. Rwy 28L helicopter visibility reduction below RVR 4000 NA.

MISSED APPROACH: Climbing right turn to 6000 direct SNS VORTAC and hold, continue climb-in-hold to 6000.

ATIS	NORCAL APP CON	MONTEREY TOWER ★	GND CON	UNICOM
119.25	133.0 251.15 (001°-135°) 127.15 307.125 (136°-360°)	118.4 (CTAF) L 257.8	120.875 348.6	122.95

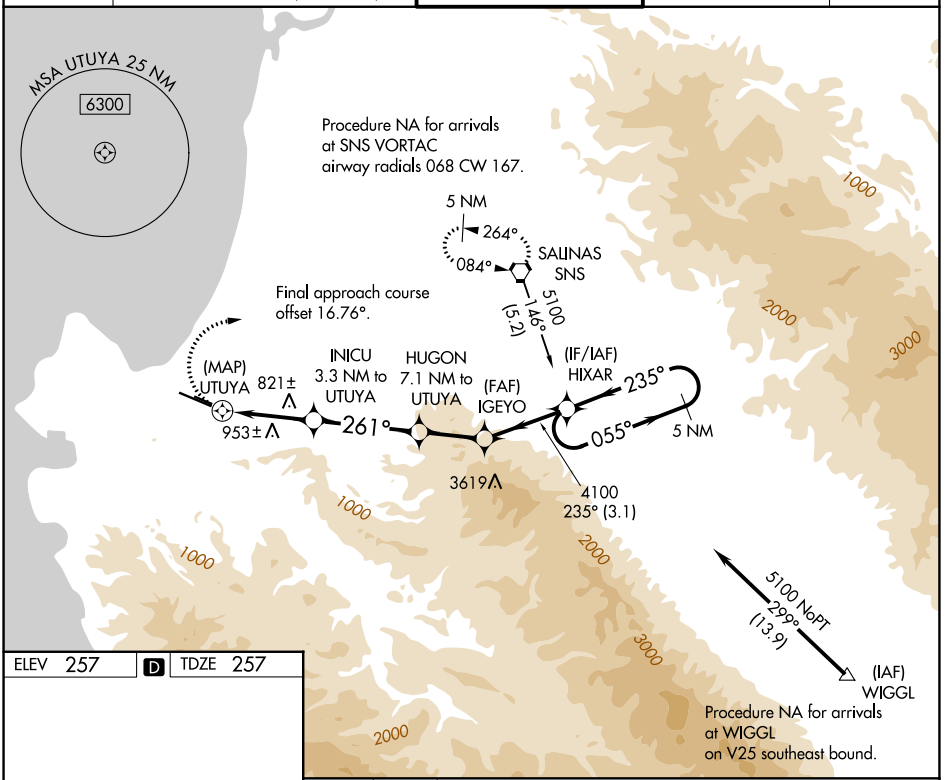

ELEV 257 | D | TDZE 257

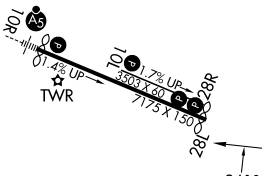

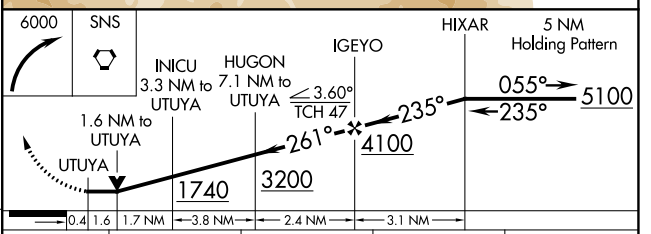

CATEGORY	A	B	C	D
LP MDA	1080/55 823 (900-1)	1080-1¼ 823 (900-1¼)	1080-2½ 823 (900-2½)	NA
LNAV MDA	1120/55 863 (900-1)	1120-1¼ 863 (900-1¼)	1120-2½ 863 (900-2½)	NA
CIRCLING	1120-1¼ 863 (900-1¼)		1260-3 1003 (1100-3)	NA

MIRL Rwy 10L-28R
HIRL Rwy 10R-28L L
REIL Rwy 28L L
REIL Rwys 10L and 28R

SW-2, 29 OCT 2026 to 26 NOV 2026
SW-2, 29 OCT 2026 to 26 NOV 2026