RNAV (GPS) RWY 13

NASHVILLE INTL (BNA)

APP CRS	Rwy Ldg	9487
136°	TDZE	567
	Apt Elev	599

RNP APCH.

For uncompensated Baro-VNAV systems, LNAV/VNAV NA below -16°C or above 47°C.

MISSED APPROACH: Climb to 3000 direct ONUGE and hold.

D-ATIS	NASHVILLE APP CON	NASHVILLE TOWER	GND CON
135.1	118.4 360.7 (030°-196°) 119.35 372.0 (197°-029°)	118.6 257.8	121.9 348.6

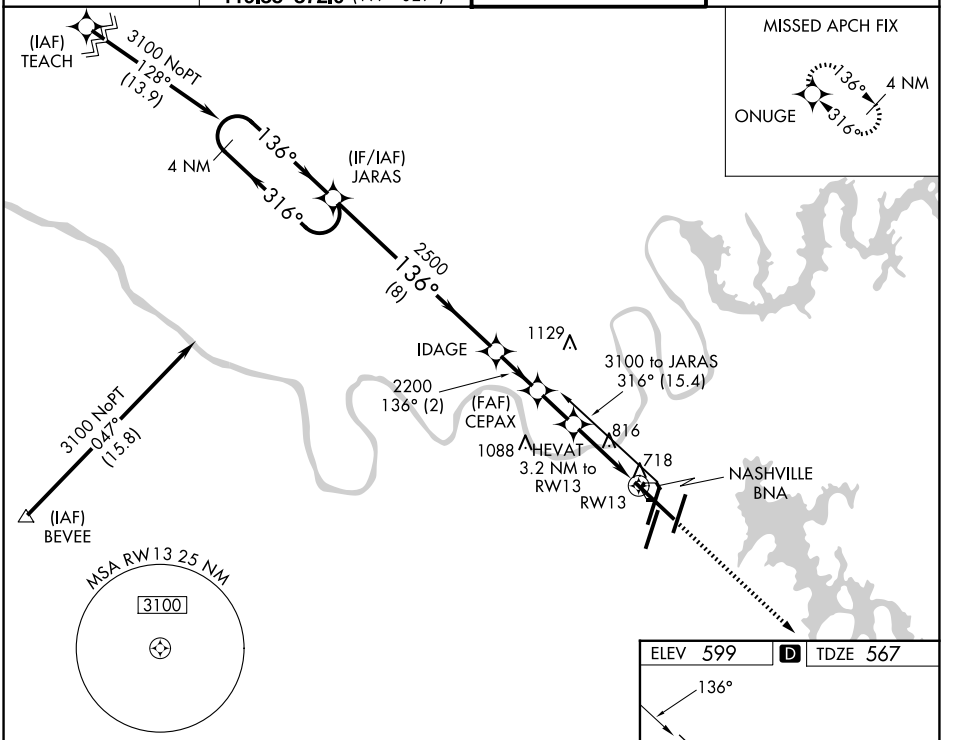

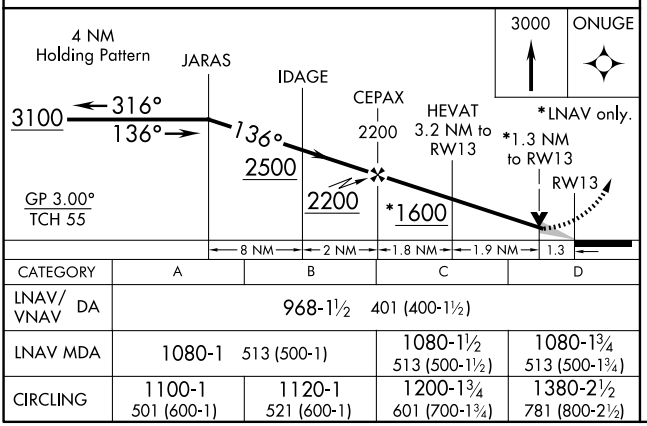

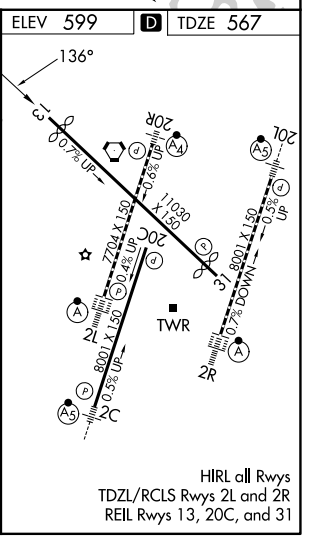

CATEGORY	A	B	C	D
LNAV/VNAV DA	968-1½ 401 (400-1½)			
LNAV MDA	1080-1 513 (500-1)		1080-1½ 513 (500-1½)	1080-1¾ 513 (500-1¾)
CIRCLING	1100-1 501 (600-1)	1120-1 521 (600-1)	1200-1¾ 601 (700-1¾)	1380-2½ 781 (800-2½)

HIRL all Rwys
TDZL/RCLS Rwys 2L and 2R
REIL Rwys 13, 20C, and 31

SE-1, 29 OCT 2026 to 26 NOV 2026
SE-1, 29 OCT 2026 to 26 NOV 2026