RNAV (RNP) Z RWY 20R

NASHVILLE INTL (BNA)

APP CRS	Rwy Ldg	7702
201°	TDZE	578
	Apt Elev	599

RNP AR APCH - GPS. Authorization required. From JAQQE, FLMBE, IICKS, POORR, or KLOPR: RF.

Simultaneous approach authorized with Rwy 20L. For uncompensated Baro-VNAV systems, procedure NA below -10°C or above 54°C. Inop table does not apply.

MALSF

MISSED APPROACH: Climb to 1200 then climbing right turn to 4000 direct BEVEE and hold.

D-ATIS	NASHVILLE APP CON	NASHVILLE TOWER	GND CON
135.1	118.4 360.7 (030°-196°) 119.35 372.0 (197°-029°)	118.6 257.8	121.9 348.6

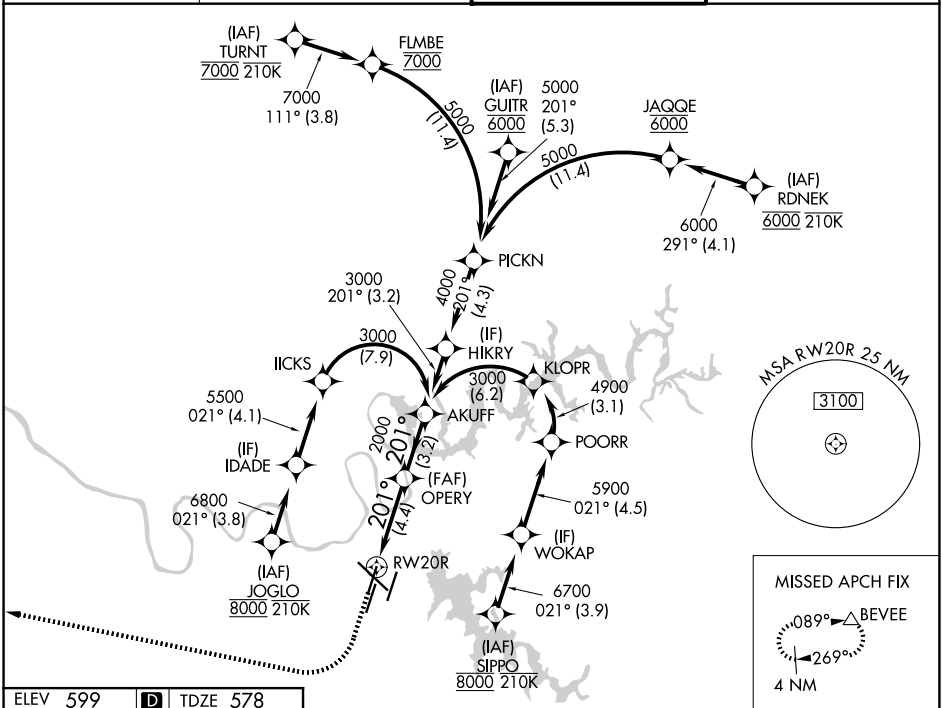

ELEV 599 D TDZE 578

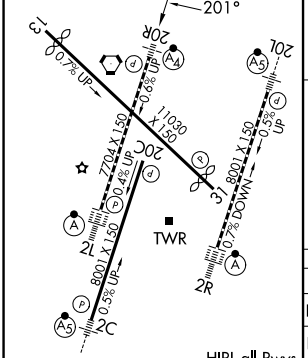

HIRL all Rwys
TDZL/RCLS Rwys 2L and 2R
REIL Rwys 13, 20C, and 31

1200	4000	BEVEE

VGSI and RNAV glidepath not coincident (VGSI Angle 3.00/TCH 79).

See planview for multiple IF locations.

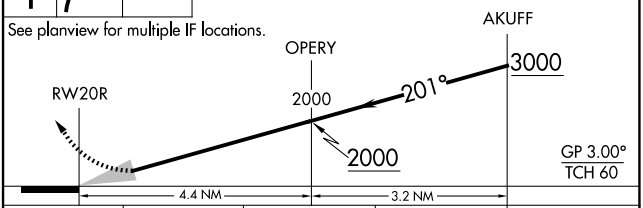

CATEGORY	A	B	C	D
RNP 0.13 DA	927/40	349 (400-¾)		
RNP 0.30 DA	1042/60	464 (500-1¼)		

AUTHORIZATION REQUIRED

SE-1, 29 OCT 2026 to 26 NOV 2026
SE-1, 29 OCT 2026 to 26 NOV 2026