WAAS CH 49013 W20D	APP CRS 201°	Rwy Ldg 8000 TDZE 551 Apt Elev 599

RNAV (GPS) Y RWY 20L

NASHVILLE INTL (BNA)

RNP APCH - GPS.

For uncompensated Baro-VNAV systems, LNAV/VNAV NA below -10°C or above 54°C. Simultaneous approach authorized. Use of FD or AP required during simultaneous operations. LNAV procedure NA during simultaneous operations.
*RVR 1800 authorized with use of FD or AP or HUD to DA.

MALSR

MISSED APPROACH: Climb to 1300, then climbing left turn to 4000 direct LENON and hold.

D-ATIS	NASHVILLE APP CON	NASHVILLE TOWER	GND CON
135.1	118.4 360.7 (030°-196°) 119.35 372.0 (197°-029°)	118.6 257.8	121.9 348.6

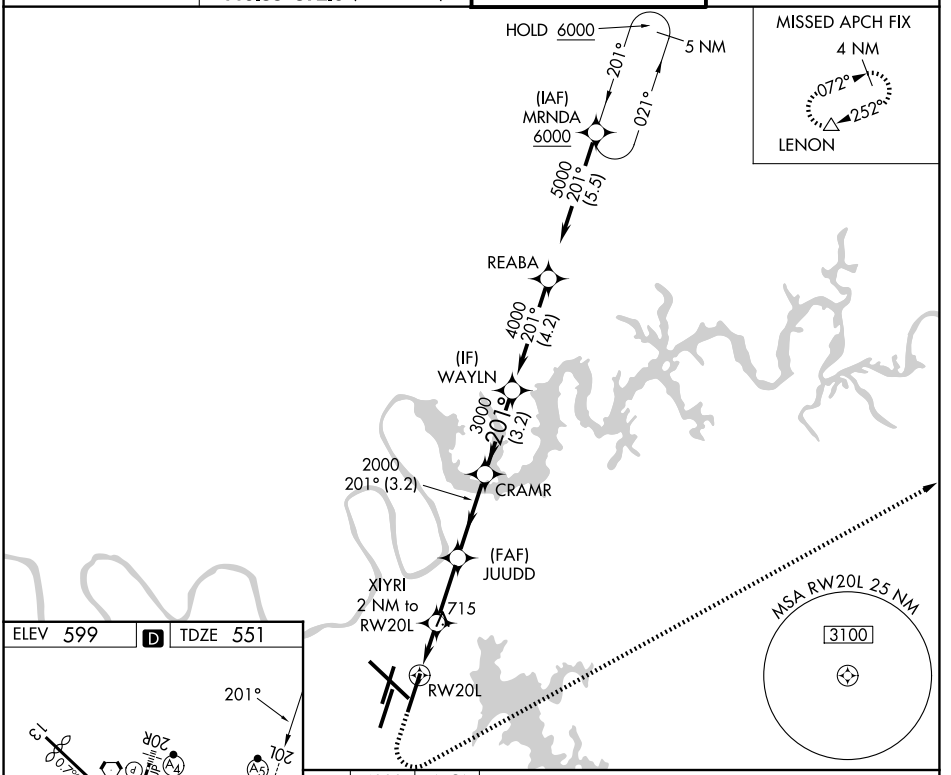

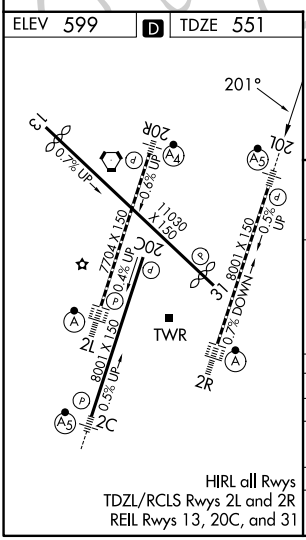

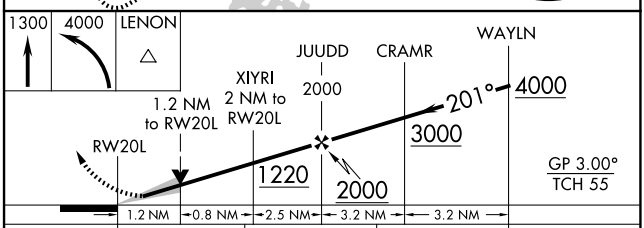

CATEGORY	A	B	C	D
LPV DA*	751/24 200 (200-½)			
LNAV/VNAV DA	879/26 328 (300-½)			
LNAV MDA	980/24 429 (400-½)		980/40 429 (400-¾)	
CIRCLING	1100-1 501 (600-1)	1120-1 521 (600-1)	1200-1¾ 601 (700-1¾)	1380-2½ 781 (800-2½)

SE-1, 29 OCT 2026 to 26 NOV 2026

SE-1, 29 OCT 2026 to 26 NOV 2026