RNAV (GPS) Y RWY 20R

NASHVILLE INTL (BNA)

WAAS	APP CRS	Rwy Ldg	7702
CH 78411	201°	TDZE	578
W20A		Apt Elev	599

RNP APCH - GPS.

LNAV procedure NA during simultaneous operations. For uncompensated Baro-VNAV systems, LNAV/VNAV NA below -10°C or above 54°C. Simultaneous approach authorized. Use of FD or AP required during simultaneous operations. Inop table does not apply to LPV all Cats. For inop ALS, increase LNAV/VNAV all Cats visibility to RVR 4500 and LNAV Cats C and D visibility to RVR 6000.

MALSF (A4)

MISSED APPROACH: Climb to 1200 then climbing right turn to 4000 direct BEVEE and hold.

D-ATIS	NASHVILLE APP CON	NASHVILLE TOWER	GND CON
135.1	118.4 360.7 (030°-196°) 119.35 372.0 (197°-029°)	118.6 257.8	121.9 348.6

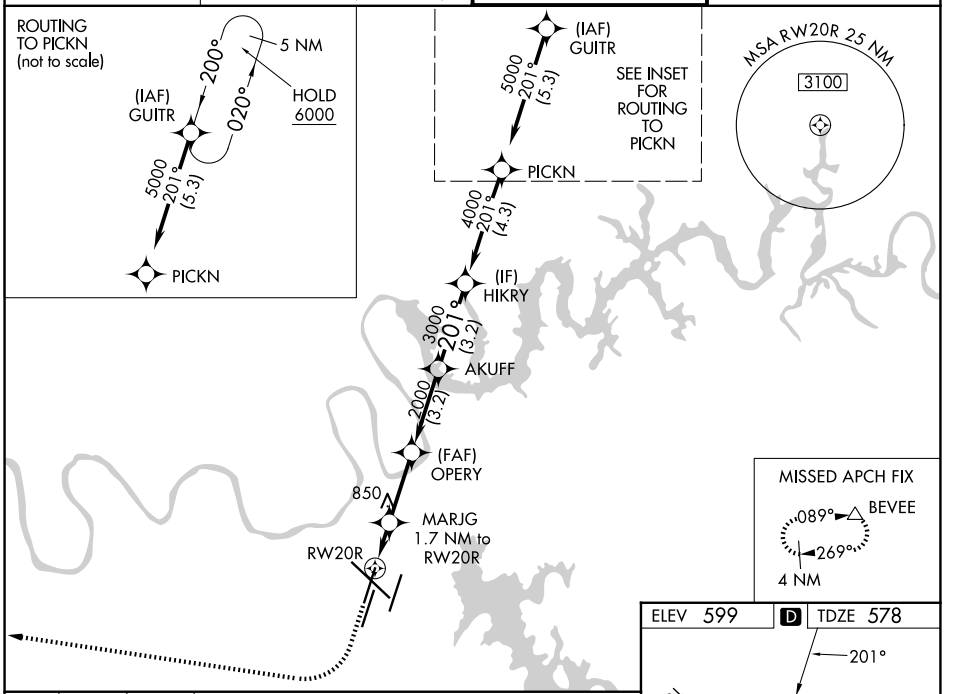

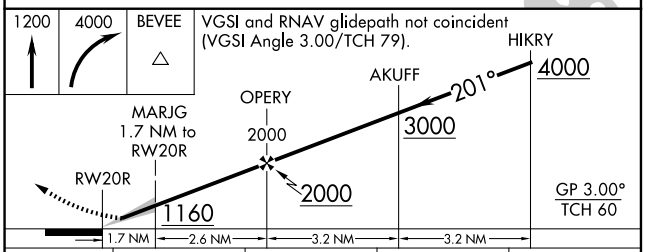

CATEGORY	A	B	C	D
LPV DA	778/40 200 (200-¾)			
LNAV/VNAV DA	880/40 302 (300-¾)			
LNAV MDA	980/40 402 (400-¾)		980/50 402 (400-1)	
CIRCLING	1100-1 501 (600-1)	1120-1 521 (600-1)	1200-1¾ 601 (700-1¾)	1380-2½ 781 (800-2½)

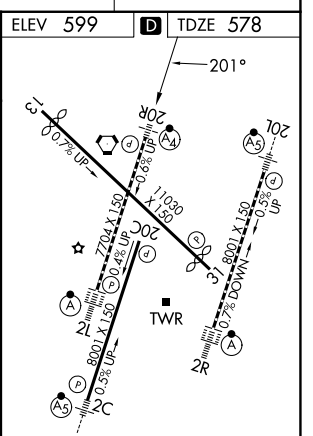

HIRL all Rwys
TDZL/RCLS Rwys 2L and 2R
REIL Rwys 13, 20C, and 31

SE-1, 29 OCT 2026 to 26 NOV 2026
SE-1, 29 OCT 2026 to 26 NOV 2026