RNAV (GPS) Y RWY 31

NASHVILLE INTL (BNA)

WAAS	APP CRS	Rwy Ldg	9487
CH 65913	316°	TDZE	578
W31A		Apt Elev	599

RNP APCH - GPS.

For uncompensated Baro-VNAV systems, LNAV/VNAV NA below -10°C or above 54°C.

MISSED APPROACH: Climb to 1400 then climbing left turn to 4000 direct BEVEE and hold.

D-ATIS	NASHVILLE APP CON	NASHVILLE TOWER	GND CON
135.1	118.4 360.7 (030°-196°) 119.35 372.0 (197°-029°)	118.6 257.8	121.9 348.6

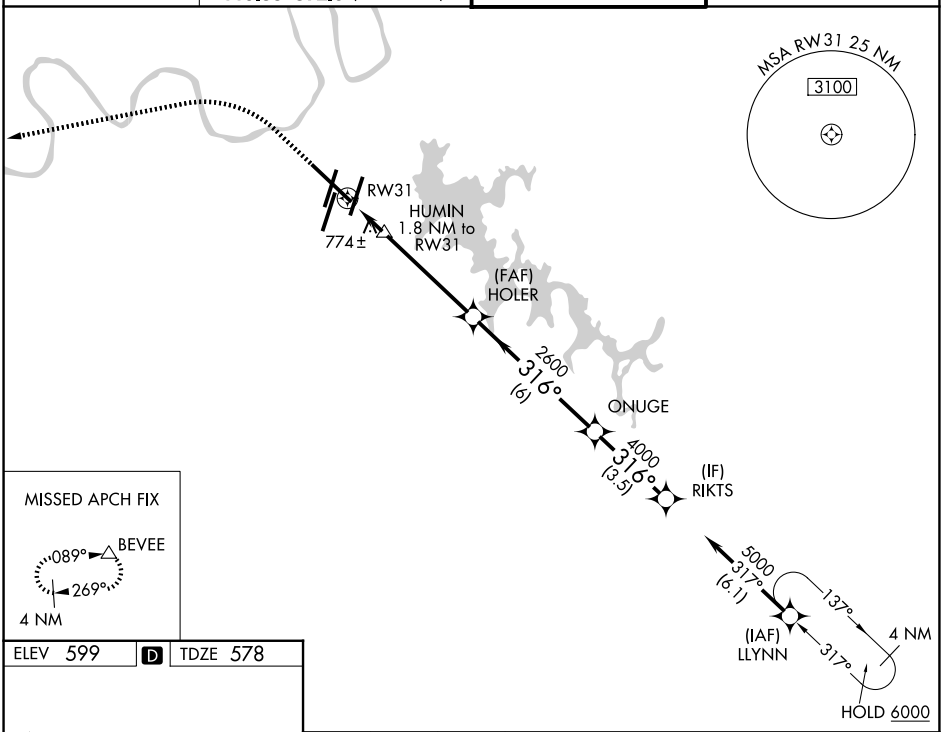

ELEV 599 | D | TDZE 578

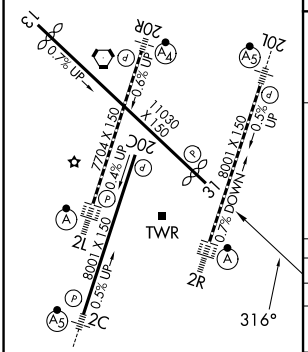

HIRL all Rwys
TDZL/RCLS Rwys 2L and 2R
REIL Rwys 13, 20C, and 31

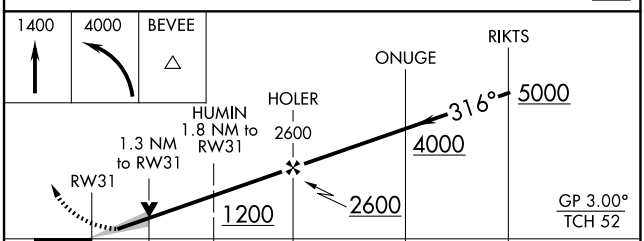

CATEGORY	A	B	C	D
LPV DA	778-¾		200 (200-¾)	
LNAV/VNAV DA	1040-1⅜		462 (500-1⅜)	
LNAV MDA	1040-1	462 (500-1)	1040-1⅜	462 (500-1⅜)
CIRCLING	1100-1 501 (600-1)	1120-1 521 (600-1)	1160-1½ 561 (600-1½)	1380-2½ 781 (800-2½)

SE-1, 29 OCT 2026 to 26 NOV 2026
SE-1, 29 OCT 2026 to 26 NOV 2026