RNAV (GPS) RWY 24

HUDSON VALLEY RGNL (POU)

APP CRS	Rwy Ldg	4886
243°	TDZE	157
	Apt Elev	164

RNP APCH - GPS.

Rwy 24 helicopter visibility reduction below 1 SM NA. Circling NA to Rwys 7 and 25. Circling Rwy 15, 33 NA at night. When local altimeter setting not received, use MGJ altimeter setting and increase all MDAs 80 feet, LNAV Cats C/D visibility ½ SM, and Circling Cats A/C visibility ¼ SM. Straight-in or Circling Rwy 24 at night, operational VGSI required, remain on or above VGSI glidepath until threshold.

MISSED APPROACH: Climb to 3200 direct CANTY and hold.

ATIS	NEW YORK APP CON	DUTCHESS COUNTY TOWER ★	GND CON	UNICOM
126.75	132.75 363.1	124.0 (CTAF) L 269.15	121.8	122.95

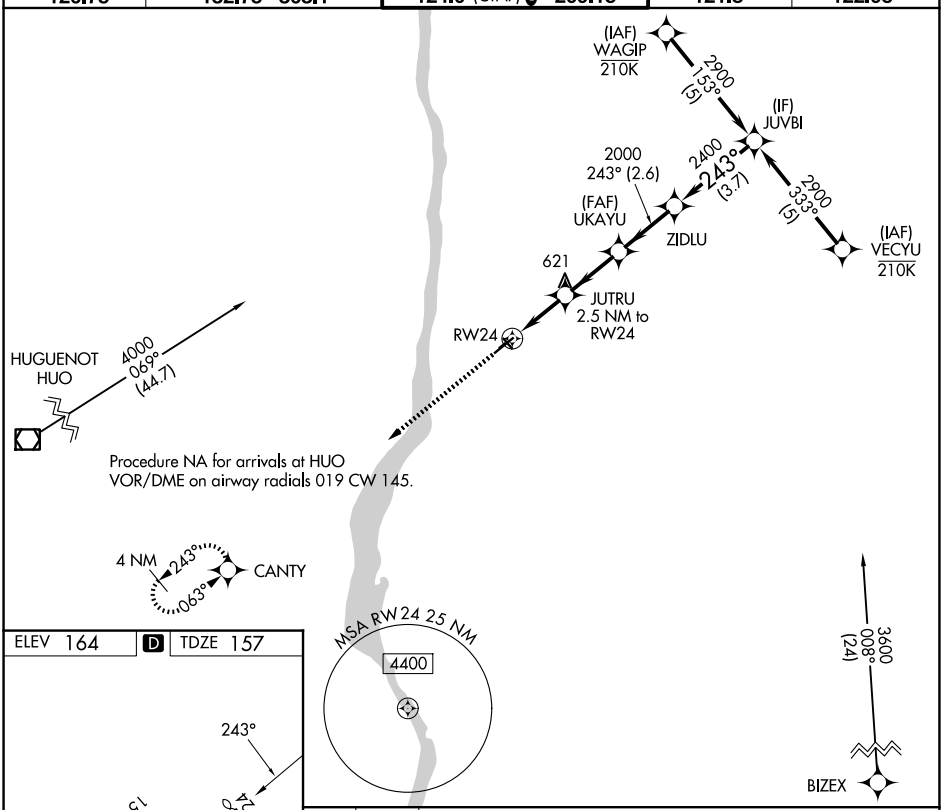

ELEV 164 D TDZE 157

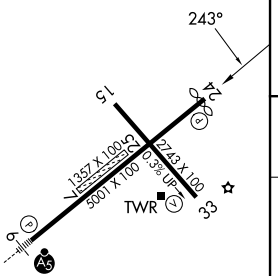

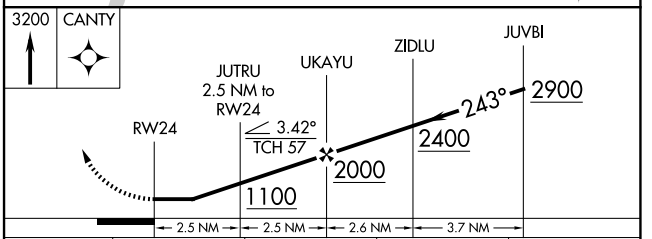

CATEGORY	A	B	C	D
LNAV MDA	900-1 743 (800-1)	900-1¼ 743 (800-1¼)	900-2	743 (800-2)
CIRCLING	900-1 736 (800-1)	900-1¼ 736 (800-1¼)	940-2¼ 776 (800-2¼)	1080-3 916 (1000-3)

MIRL Rwy 15-33
HIRL Rwy 6-24 L
REIL Rwy 24 L
REIL Rwy 33

NE-2, 29 OCT 2026 to 26 NOV 2026
NE-2, 29 OCT 2026 to 26 NOV 2026