ILS or LOC RWY 28

ALLEGHENY COUNTY (AGC)

LOC I-AGC	APP CRS	Rwy Ldg	6501
109.1	281°	TDZE	1251
		Apt Elev	1252

RADAR required.

Autopilot coupled approach NA below 1900. Circling Rwy 13 NA at night. For inop ALS, increase S-LOC Cats C and D visibility to RVR 6000. Inop table does not apply to S-ILS 28.

MALS

MISSED APPROACH: Climb to 2000 then climbing left turn to 3000 direct AGC VOR/DME and hold, continue climb-in-hold to 3000.

ATIS	PITTSBURGH APP CON	ALLEGHENY TOWER	GND CON
120.55	119.35 285.575	121.1 239.0	121.7

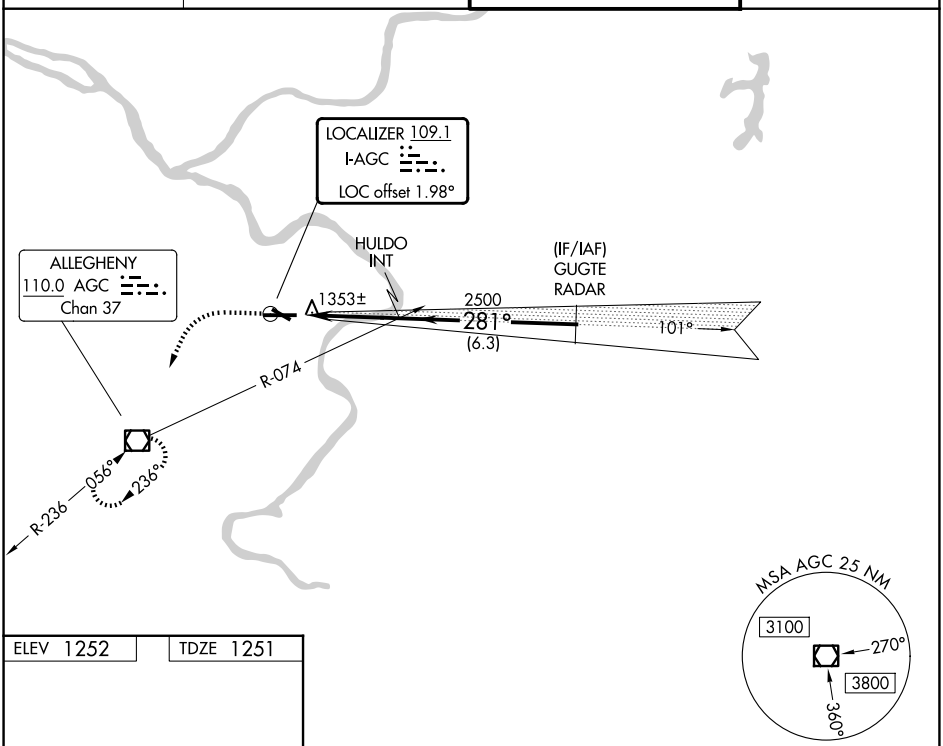

ELEV 1252 TDZE 1251

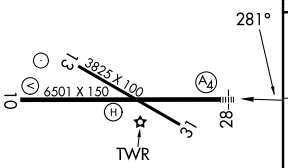

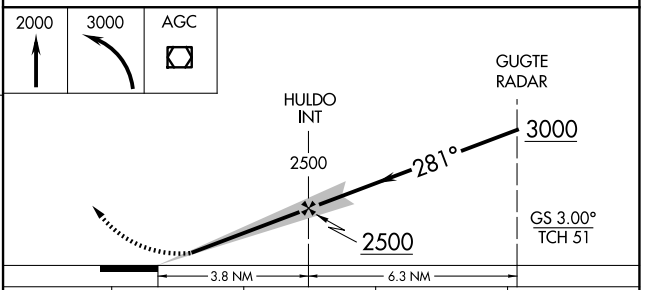

REIL Rwys 10, 13, and 31
HIRL Rwys 10-28 and 13-31

FAF to MAP 3.8 NM

Knots	60	90	120	150	180
Min:Sec	3:48	2:32	1:54	1:31	1:16

CATEGORY	A	B	C	D
S-ILS 28	1501/40 250 (300-¾)			
S-LOC 28	1660/40 409 (500-¾)		1660/50 409 (500-1)	
CIRCLING	1720-1 468 (500-1)		1980-2 728 (800-2)	1980-2¼ 728 (800-2¼)

NE-4, 29 OCT 2026 to 26 NOV 2026
NE-4, 29 OCT 2026 to 26 NOV 2026