RNAV (GPS) RWY 10

ALLEGHENY COUNTY (AGC)

WAAS CH 97325 W10A	APP CRS 099°	Rwy Ldg 6501 TDZE 1251 Apt Elev 1252

RNP APCH - GPS.

For uncompensated Baro-VNAV systems, LNAV/VNAV NA below -16°C or above 54°C. Circling Rwy 13 NA at night.

MISSED APPROACH: Climb to 3100 direct LENLE and on track 166° to NESTO and hold.

ATIS	PITTSBURGH APP CON	ALLEGHENY TOWER	GND CON
120.55	119.35 285.575	121.1 239.0	121.7

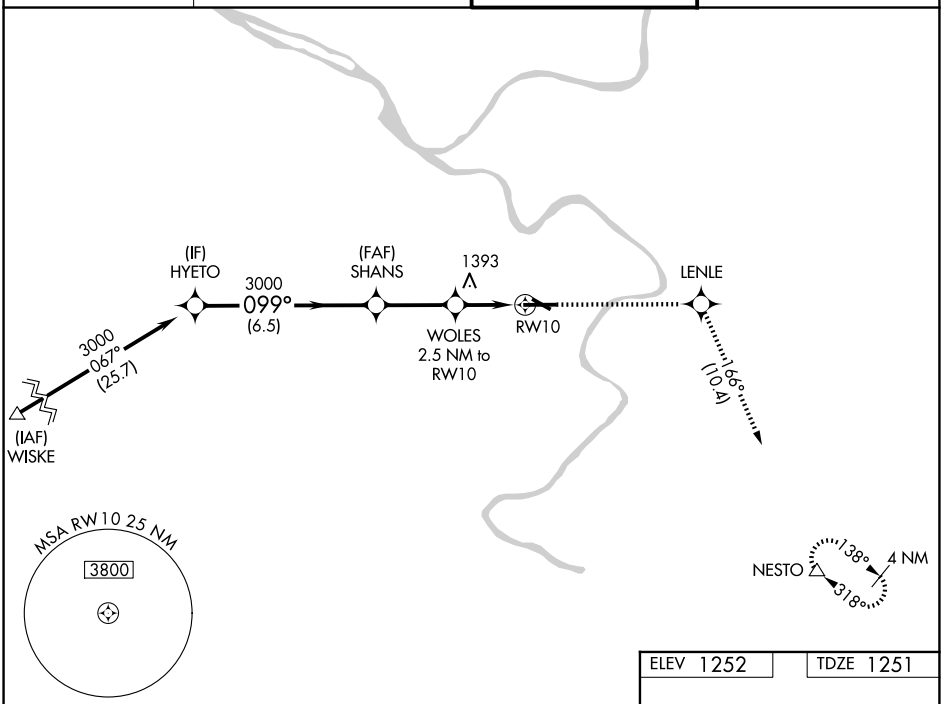

ELEV 1252	TDZE 1251

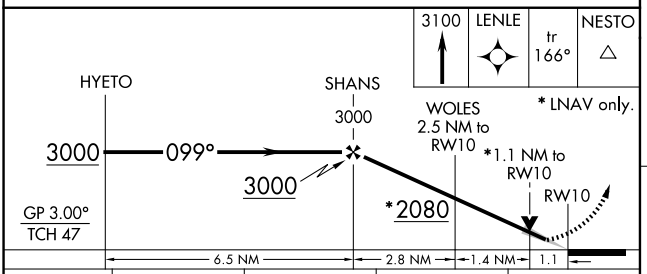

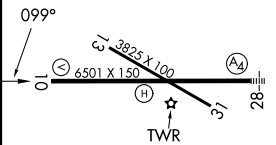

CATEGORY	A	B	C	D
LPV DA	1451-¾ 200 (200-¾)			
LNAV/VNAV DA	1554-1 303 (400-1)			
LNAV MDA	1660-1 409 (500-1)		1660-1⅛ 409 (500-1⅛)	
CIRCLING	1720-1 468 (500-1)		1980-2 728 (800-2)	1980-2¼ 728 (800-2¼)

REIL Rwys 10, 13, and 31
HIRL Rwys 10-28 and 13-31

NE-4, 29 OCT 2026 to 26 NOV 2026