RNAV (GPS) RWY 28

ALLEGHENY COUNTY (AGC)

WAAS	APP CRS	Rwy Ldg	6501
CH 65625	279°	TDZE	1251
W28A		Apt Elev	1252

RNP APCH - GPS.

For uncompensated Baro-VNAV systems, LNAV/VNAV NA below -16°C or above 54°C. Autopilot coupled approach NA below 1900. Inop table does not apply to LPV, for inop ALS increase LNAV/VNAV all Cats to RVR 4500. Circling Rwy 13 NA at night.

MALS

MISSED APPROACH: Climb to 3000 direct MESIE and on 197° track to AGC VOR/DME and hold, continue climb-in-hold to 3000.

ATIS	PITTSBURGH APP CON	ALLEGHENY TOWER	GND CON
120.55	119.35 285.575	121.1 239.0	121.7

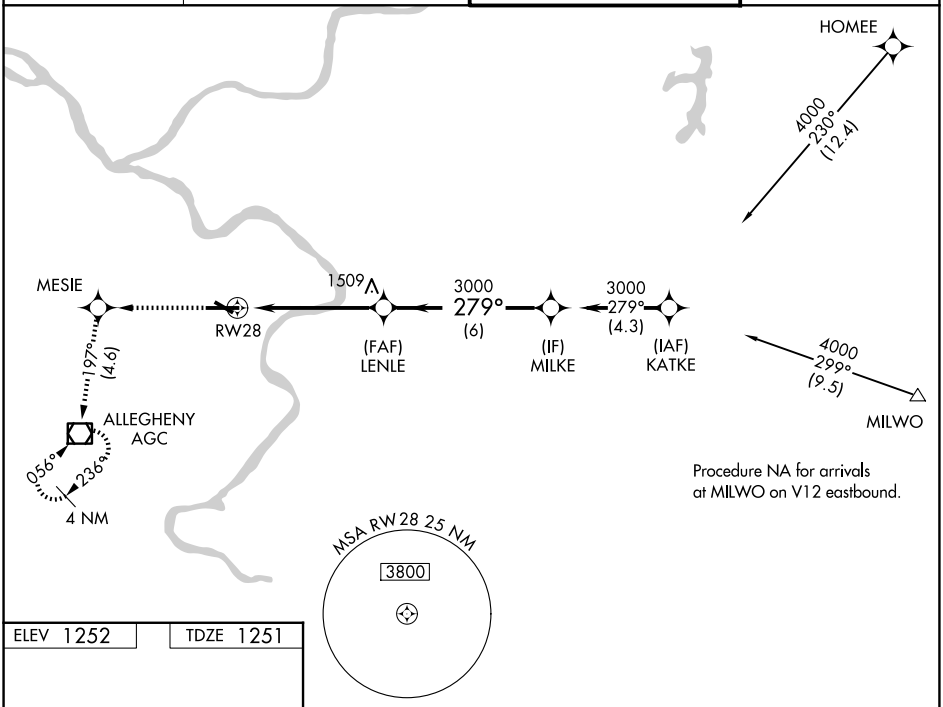

ELEV 1252 TDZE 1251

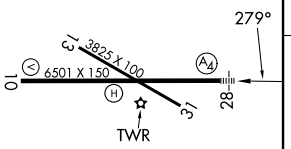

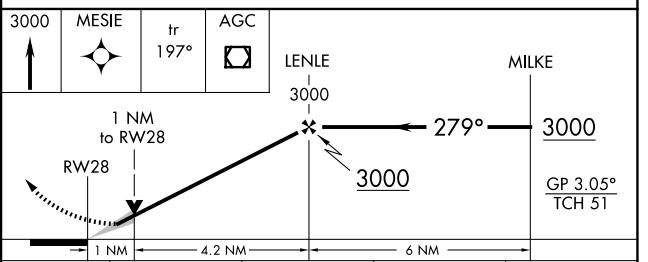

CATEGORY	A	B	C	D
LPV DA	1501/40 250 (300-¾)			
LNAV/VNAV DA	1546/40 295 (300-¾)			
LNAV MDA	1640/40 389 (400-¾)		1640/55 389 (400-1)	
CIRCLING	1720-1 468 (500-1)		1980-2 728 (800-2)	1980-2¼ 728 (800-2¼)

REIL Rwys 10, 13, and 31
HIRL Rwys 10-28 and 13-31

NE-4, 29 OCT 2026 to 26 NOV 2026
NE-4, 29 OCT 2026 to 26 NOV 2026