WAAS	APP CRS	Rwy Ldg	4825
CH 57944	135°	TDZE	84
W13A		Apt Elev	84

RNAV (GPS) RWY 13
SALINAS MUNI (SNS)

RNP APCH - GPS.

Rwy 13 helicopter visibility reduction below ¾ SM NA. For uncompensated Baro-VNAV systems, LNAV/VNAV NA below 1°C or above 54°C. Circling NA for Cat C northeast of Rwy 13 and north of Rwy 26. Circling NA for Cat D northeast of Rwy 13-31.

MISSED APPROACH: (Do not exceed 185K until MARNA). Climb to 600, then climbing right turn to 3000 direct MARNA and hold, continue climb-in-hold to 3000.

ATIS	NORCAL APP CON	SALINAS TOWER ★	GND CON	UNICOM
124.85	133.0 251.15	119.525 (CTAF) L 239.3	121.7	123.0

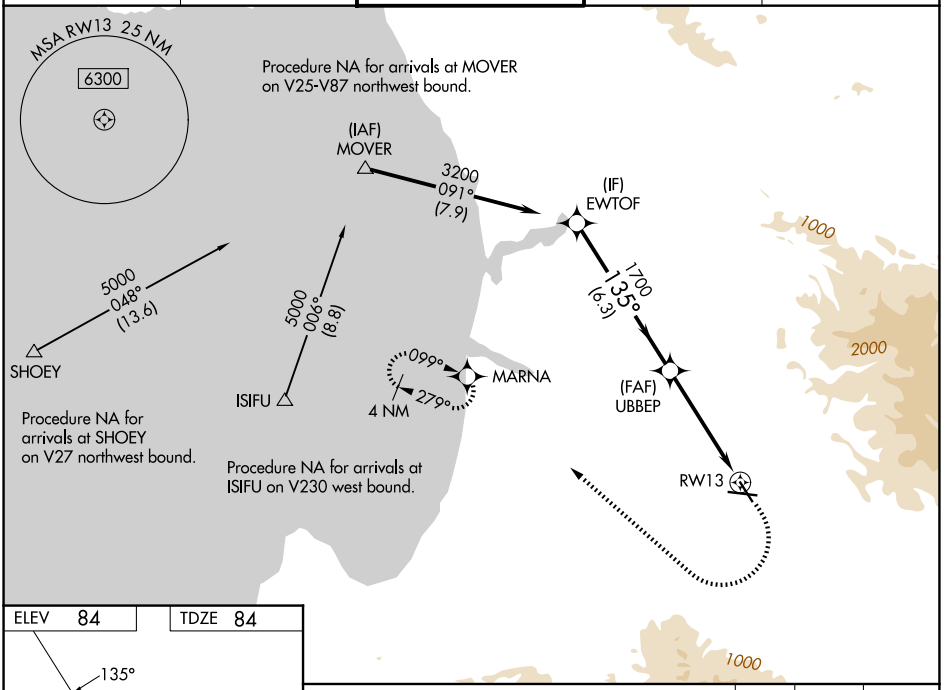

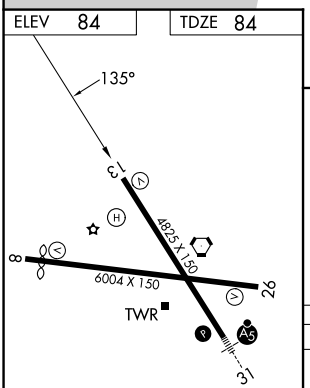

HIRL Rwy 13-31 L
MIRL Rwy 8-26 L
REIL Rwys 13 and 26 L

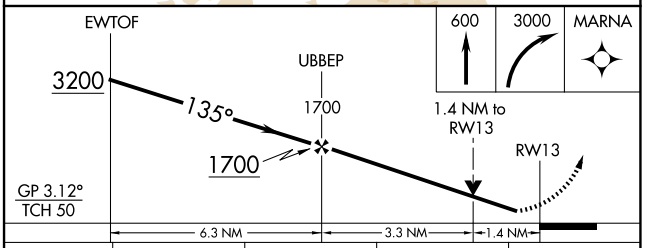

CATEGORY	A	B	C	D
LPV DA	334-¾ 250 (300-¾)			
LNAV/VNAV DA	447-1 363 (400-1)		463-1 379 (400-1)	488-1⅛ 404 (500-1⅛)
LNAV MDA	580-1 496 (500-1)		580-1⅜ 496 (500-1⅜)	
CIRCLING	580-1 496 (500-1)		800-2 716 (800-2)	1620-3 1536 (1600-3)

SW-2, 29 OCT 2026 to 26 NOV 2026
SW-2, 29 OCT 2026 to 26 NOV 2026