RNAV (GPS) Z RWY 31

SALINAS MUNI (SNS)

WAAS	APP CRS	Rwy Ldg	4825
CH 69513	315°	TDZE	82
W31A		Apt Elev	84

RNP APCH - GPS.

Baro-VNAV NA.

MALSR

MISSED APPROACH: Climb to 600, then climbing left turn to 3000 direct MARNA and hold, continue climb-in-hold to 3000.

ATIS	NORCAL APP CON	SALINAS TOWER ★	GND CON	UNICOM
124.85	133.0 251.15	119.525 (CTAF) L 239.3	121.7	123.0

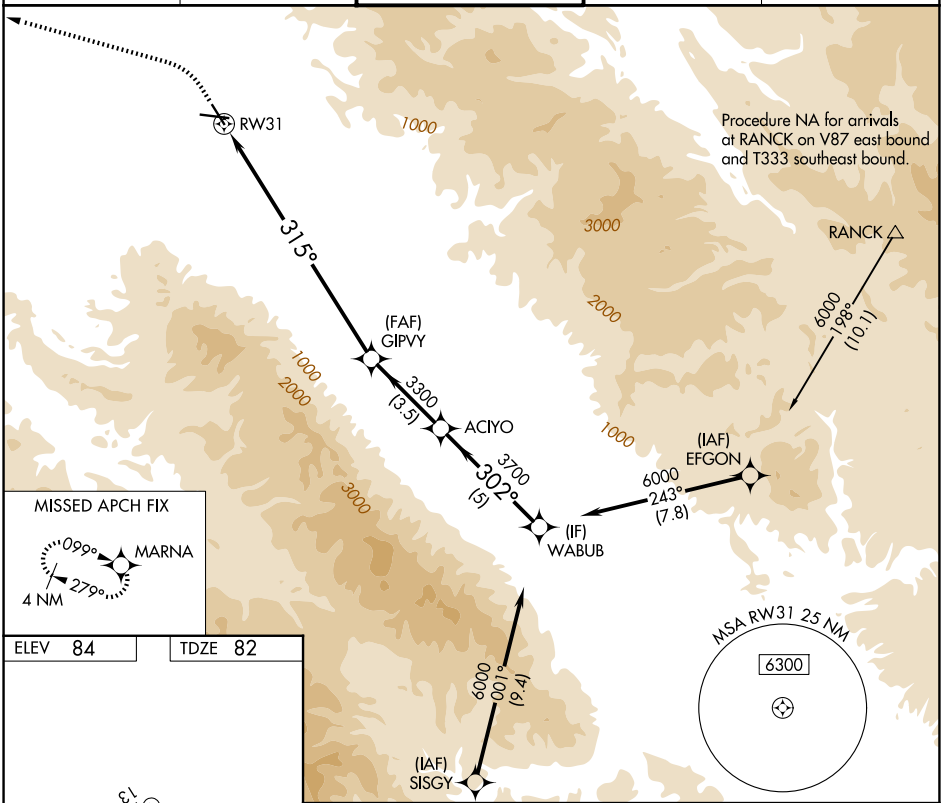

ELEV 84 | TDZE 82

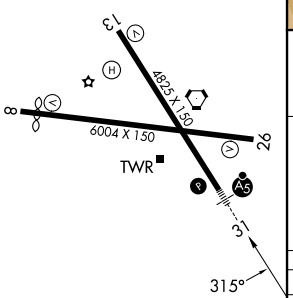

HIRL Rwy 13-31 L
MIRL Rwy 8-26 L
REIL Rwys 13 and 26 L

600 | 3000 | MARNA

VGSI and RNAV glidepath not coincident (VGSI Angle 3.00/TCH 59).

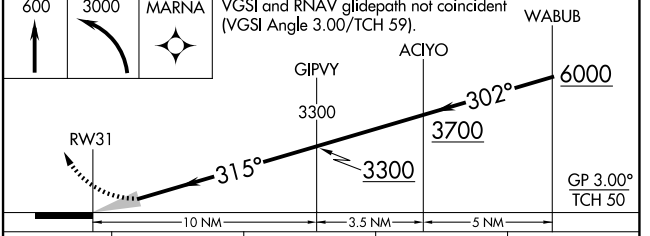

CATEGORY		A	B	C	D
LPV	DA	302/24	220 (300-½)		
LNAV/VNAV	DA	465/35	383 (400-⅝)		

SW-2, 29 OCT 2026 to 26 NOV 2026
SW-2, 29 OCT 2026 to 26 NOV 2026