VORTAC SNS 117.3 Chan 120	APP CRS 122°	Rwy Ldg 4825 TDZE 84 Apt Elev 84

VOR RWY 13

SALINAS MUNI (SNS)

DME required.

Rwy 13 helicopter visibility reduction below 1 SM NA. Circling NA for Cat C northeast of Rwy 13 and north of Rwy 26 and NA for Cat D northeast of Rwy 13-31.

MISSED APPROACH: Climbing right turn to 3000 on SNS VORTAC R-275 to MARNA/SNS 10.9 DME and hold, continue climb-in-hold to 3000.

ATIS	NORCAL APP CON	SALINAS TOWER★	GND CON	UNICOM
124.85	133.0 251.15	119.525 (CTAF) L 239.3	121.7	123.0

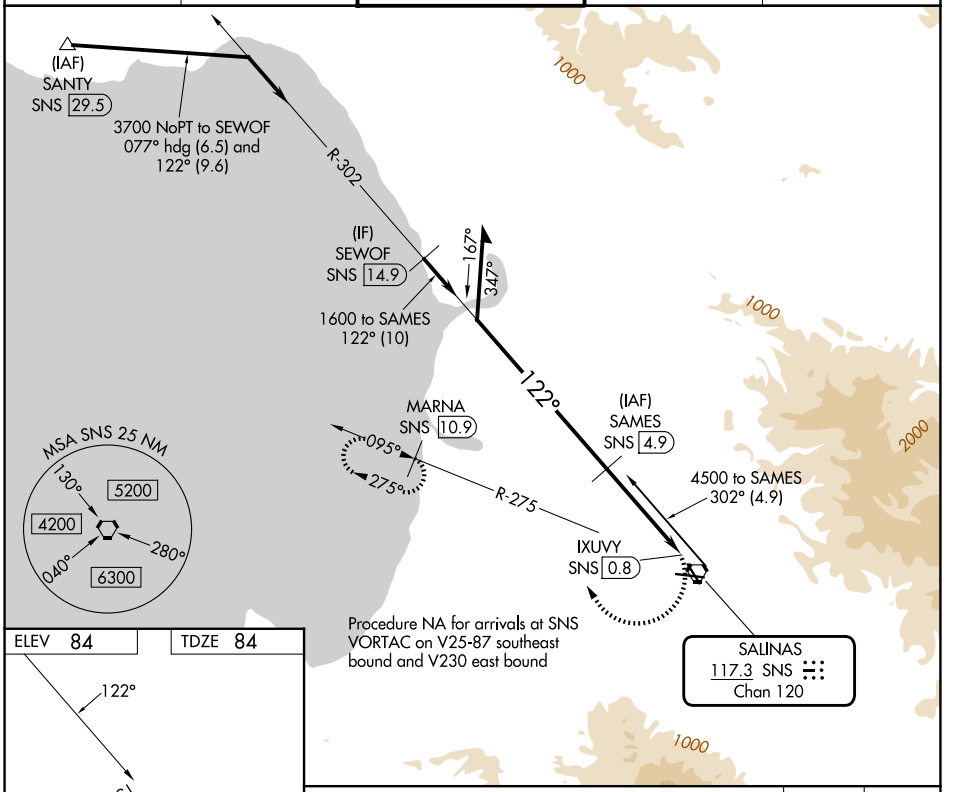

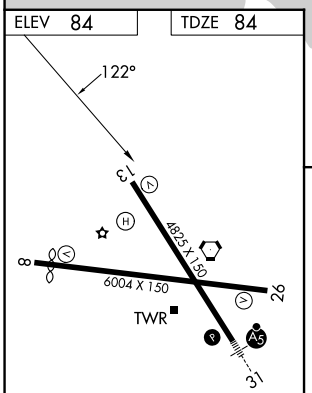

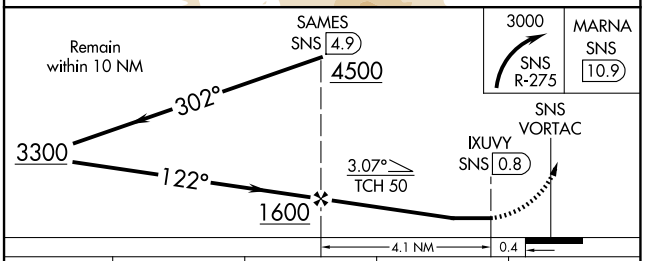

CATEGORY	A	B	C	D
S-13	600-1	516 (600-1)	600-1⅜ 516 (600-1⅜)	760-1⅞ 676 (700-1⅞)
CIRCLING	600-1	516 (600-1)	800-2 716 (800-2)	960-2¾ 876 (900-2¾)

HIRL Rwy 13-31 L
MIRL Rwy 8-26 L
REIL Rwys 13 and 26 L

SW-2, 29 OCT 2026 to 26 NOV 2026
SW-2, 29 OCT 2026 to 26 NOV 2026