ILS or LOC RWY 13

SIOUX GATEWAY/BRIG GENERAL BUD DAY FLD (SUX)

LOC I-OIQ	APP CRS	Rwy Ldg	9002
111.3	133°	TDZE	1095
		Apt Elev	1098

ADF required. ADF or RADAR required for procedure entry.

For inop ALS, increase S-LOC 13 Cat E visibility to 1⅜ SM. Inop table does not apply to S-ILS 13.

MALS

MISSED APPROACH: Climb to 2000 then climbing right turn to 3100 direct TOMMI LOM/SUX 9.3 DME and hold, continue climb-in-hold to 3100

ATIS	SIOUX CITY APP CON ★	SIOUX CITY TOWER ★	GND CON	UNICOM
119.45 270.8	124.6 307.0	118.7 (CTAF) L 254.3	121.9 348.6	122.95

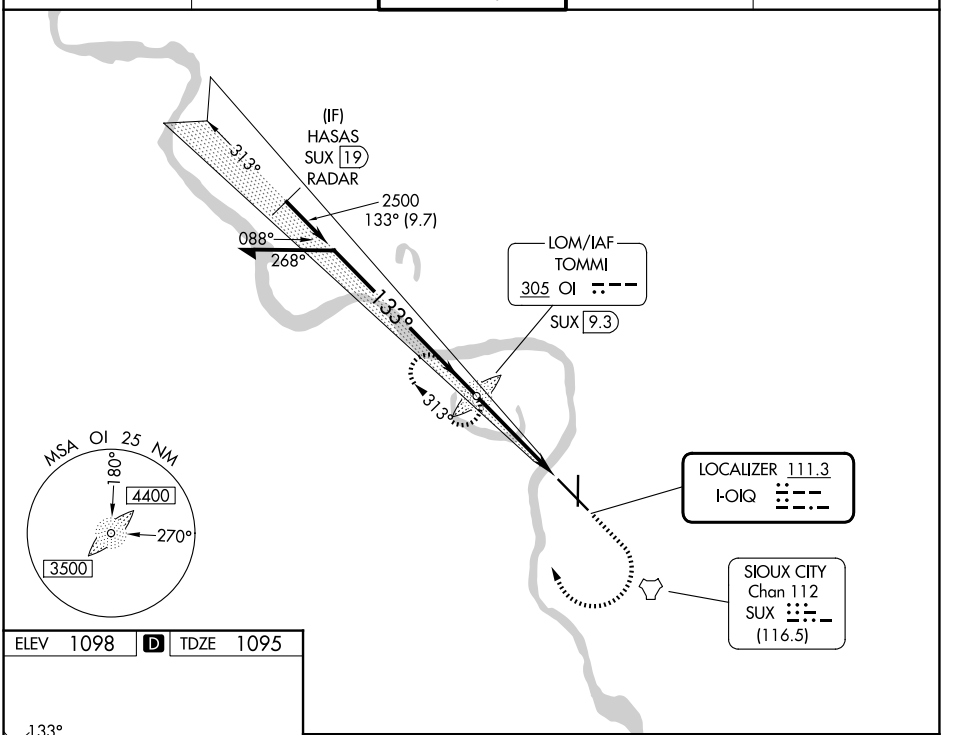

ELEV 1098 D TDZ 1095

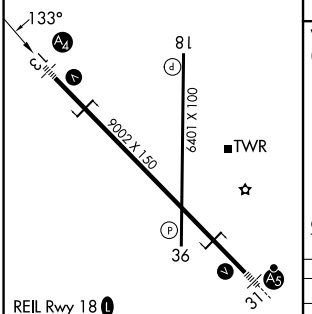

REIL Rwy 18 L
HIRL Rwy 13-31 L
MIRL Rwy 18-36 L

FAF to MAP 4.2 NM

Knots	60	90	120	150	180
Min:Sec	4:12	2:48	2:06	1:41	1:24

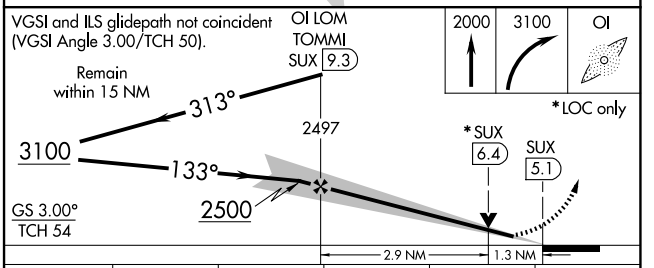

CATEGORY	A	B	C	D	E
S-ILS 13	1295/40 200 (200-¾)				
S-LOC 13	1560/40 465 (500-¾)		1560/60 465 (500-1¼)		
CIRCLING	1640-1 542 (600-1)	1700-1 602 (700-1)	1700-1¾ 602 (700-1¾)	1860-2½ 762 (800-2½)	1940-3 842 (900-3)

NC-3, 29 OCT 2026 to 26 NOV 2026
NC-3, 29 OCT 2026 to 26 NOV 2026