WAAS	APP CRS	Rwy Ldg	6400
CH 77838	178°	TDZE	1098
W18A		Apt Elev	1098

RNAV (GPS) RWY 18

SIOUX GATEWAY/BRIG GENERAL BUD DAY FLD (SUX)

RNP APCH.

For uncompensated Baro-VNAV systems, LNAV/VNAV NA below -20°C or above 54°C.

MISSED APPROACH: Climb to 3200 direct POGAE and hold.

ATIS	SIOUX CITY APP CON ★	SIOUX CITY TOWER ★	GND CON	UNICOM
119.45 270.8	124.6 307.0	118.7 (CTAF) L 254.3	121.9 348.6	122.95

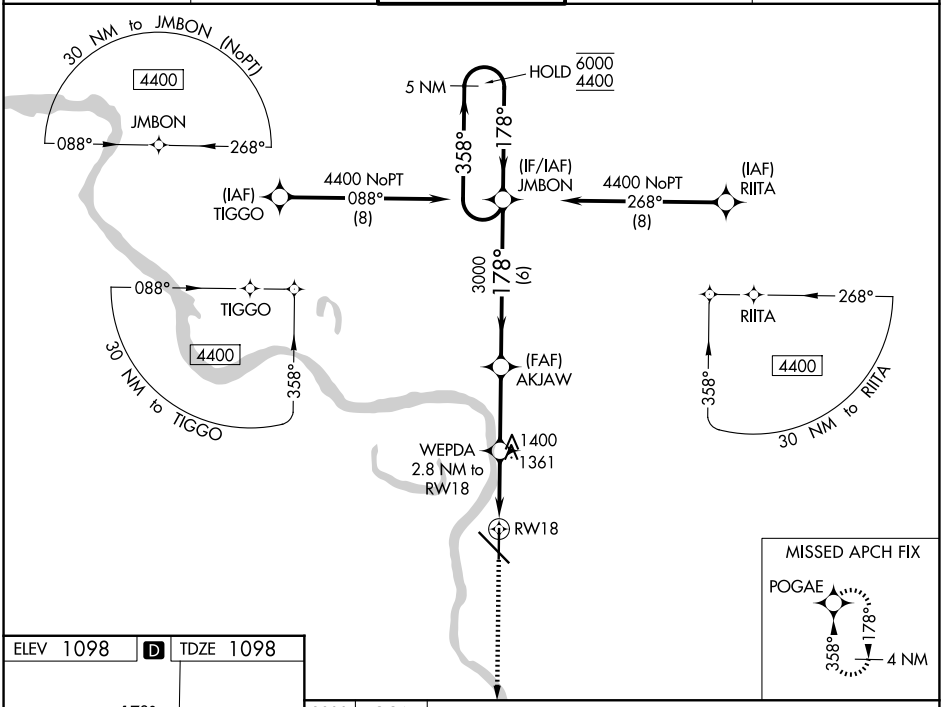

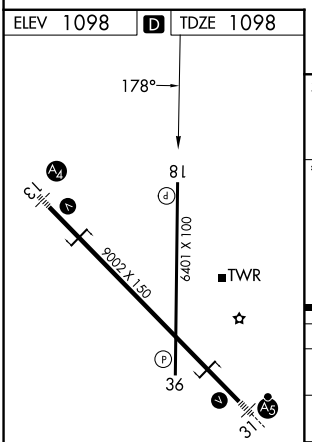

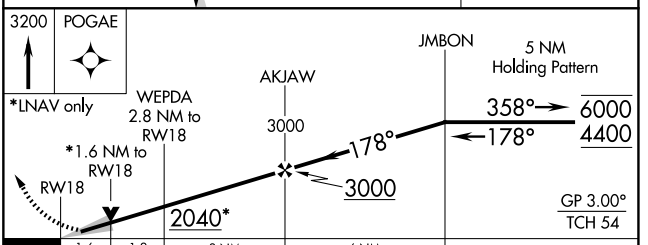

CATEGORY	A	B	C	D
LPV DA	1352-¾ 254 (300-¾)			
LNAV/VNAV DA	1430-1 332 (400-1)			
LNAV MDA	1680-1 582 (600-1)		1680-1¾ 582 (600-1¾)	
CIRCLING	1680-1 582 (600-1)	1700-1 602 (700-1)	1700-1¾ 602 (700-1¾)	1860-2½ 762 (800-2½)

NC-3, 29 OCT 2026 to 26 NOV 2026
NC-3, 29 OCT 2026 to 26 NOV 2026