| WAAS CH 61238 W36A | APP CRS 358° | Rwy Ldg 6400 TDZE 1097 Apt Elev 1098 |
|---|---|---|

# RNAV (GPS) RWY 36

## SIOUX GATEWAY/BRIG GENERAL BUD DAY FLD (SUX)

RNP APCH.

For uncompensated Baro-VNAV systems, LNAV/VNAV NA below -20°C or above 54°C.

MISSED APPROACH: Climb to 4400 direct JMBON and hold, continue climb-in-hold to 4400.

| ATIS | SIOUX CITY APP CON ★ | SIOUX CITY TOWER ★ | GND CON | UNICOM |
|---|---|---|---|---|
| 119.45 270.8 | 124.6 307.0 | 118.7 (CTAF) L 254.3 | 121.9 348.6 | 122.95 |

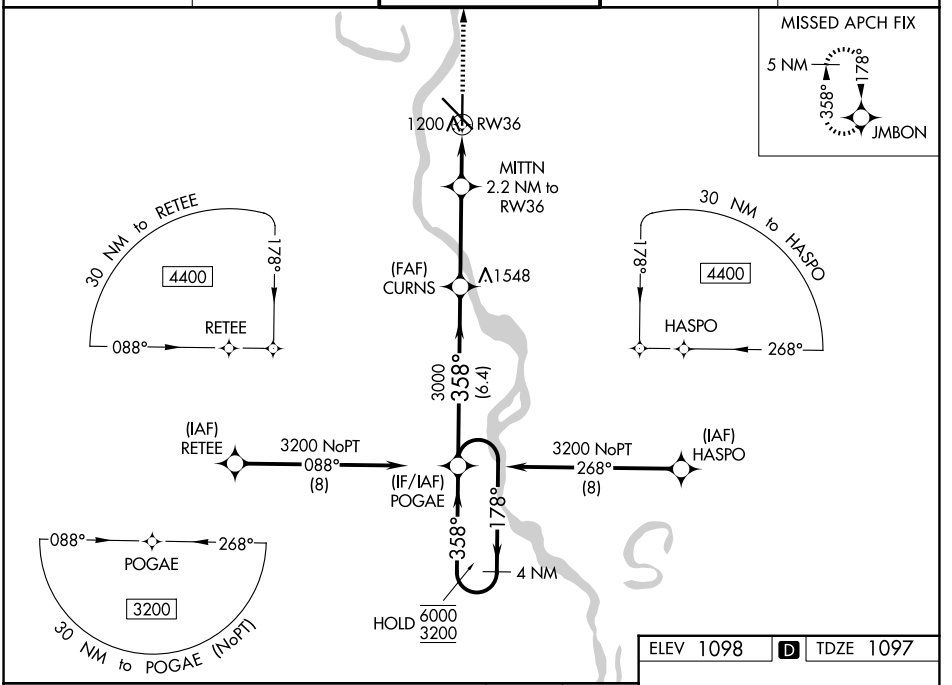


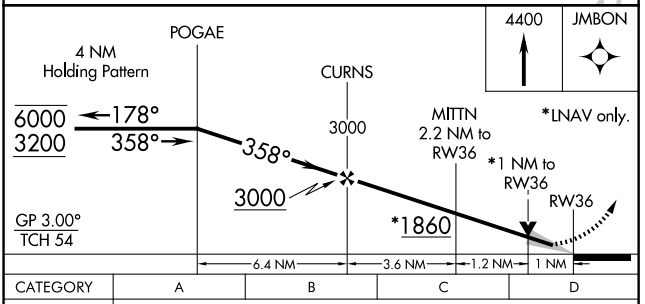


| CATEGORY | A | B | C | D |
|---|---|---|---|---|
| LPV DA | 1297-¾ | 200 (200-¾) | | |
| LNAV/VNAV DA | 1361-⅞ | 264 (300-⅞) | | |
| LNAV MDA | 1460-1 | 363 (400-1) | | |
| CIRCLING | 1640-1 542 (600-1) | 1700-1 602 (700-1) | 1700-1¾ 602 (700-1¾) | 1860-2½ 762 (800-2½) |

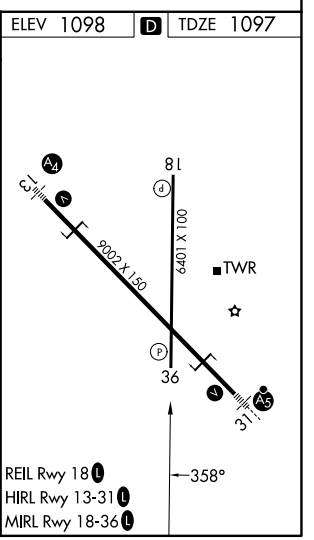




NC-3, 29 OCT 2026 to 26 NOV 2026
NC-3, 29 OCT 2026 to 26 NOV 2026