SIOUX FALLS, SOUTH DAKOTA

HI-ILS or LOC RWY 21

LOC I-JOU	APCH CRS	Rwy ldg	8999
111.1	210°	TDZE	1430
		Arpt Elev	1430

AL-396 [USAF]

JOE FOSS FLD (KFSD)

DME required. RADAR required for procedure entry.

T * When ALS inop, increase RVR to 40 and vis to ¾ miles.
** When ALS inop, increase CAT CDE vis to 1⅜ miles.

MALSR

MISSED APPROACH: Climb to 3400 then climbing right turn to 5000 on heading 300° and FSD R-269 to FRYRE 15 DME and hold.

ATIS	SIOUX FALLS APP CON	SIOUX FALLS TOWER ★	GND CON	ASR
126.6	125.8 306.2	118.3(CTAF) L 257.8	121.9 348.6	

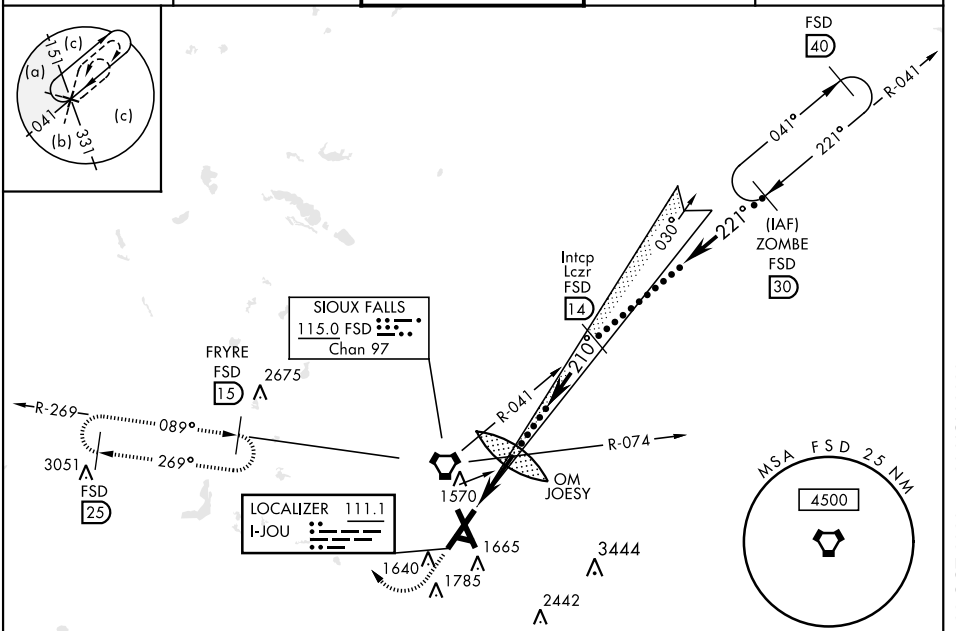

EMERG SAFE ALT 100 NM 4600

3400	5000 hdg 300°	FSD R-269	FRYRE FSD 15

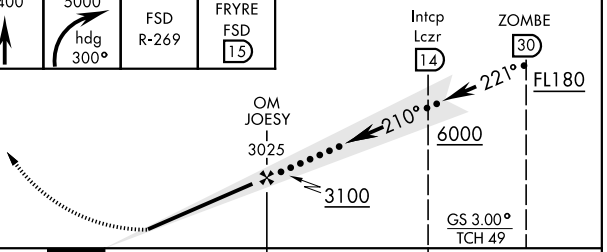

CATEGORY	C	D	E
S-ILS 21*	1630/18	200	(200-½)
S-LOC 21**	1920/50 490	(500-1)	1920/60 490 (500-1⅛)
C CIRCLING	2060-1¾ 630 (700-1¾)	2200-2½ 770 (800-2½)	2300-3 870 (900-3)

ELEV 1430 D TDZE 1430

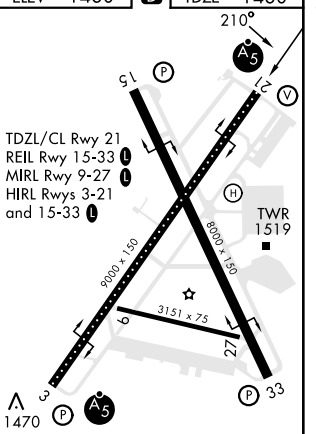

FAF to MAP 4.9 NM					
Knots	120	140	160	180	200
Min:Sec	2:27	2:06	1:50	1:38	1:28

SIOUX FALLS, SOUTH DAKOTA
Amdt 6C 04NOV21

43° 35'N-96° 45'W

JOE FOSS FLD (KFSD)

HI-ILS or LOC RWY 21

NC-1, 29 OCT 2026 to 26 NOV 2026