ILS or LOC RWY 21

JOE FOSS FLD (FSD)

LOC I-JOU	APP CRS	Rwy Ldg	8999
111.1	210°	TDZE	1430
		Apt Elev	1430

T A ASR -30°C

For inop ALS, increase S-LOC 21 Cats C/D visibility to 1⅞ SM and S-LOC 21 WADRI fix minimums Cats C/D visibility to RVR 5500.

MALSR

MISSED APPROACH: Climb to 3400 then right turn direct FSD VORTAC and hold.

ATIS	SIOUX FALLS APP CON ★	SIOUX FALLS TOWER ★	GND CON	UNICOM
126.6	125.8 284.725	118.3 (CTAF) L 257.8	121.9 348.6	122.95

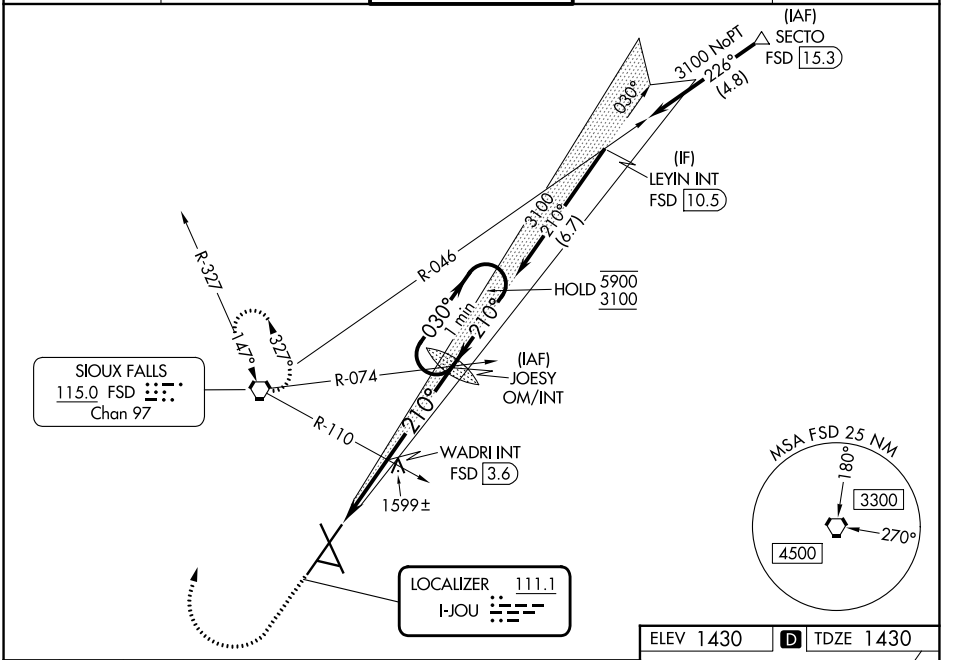

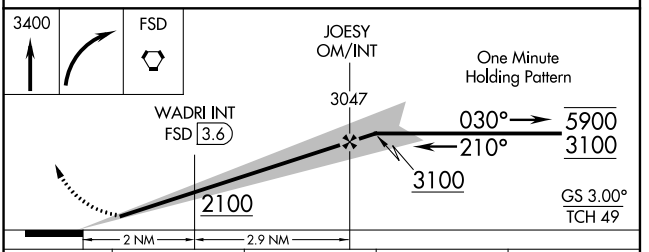

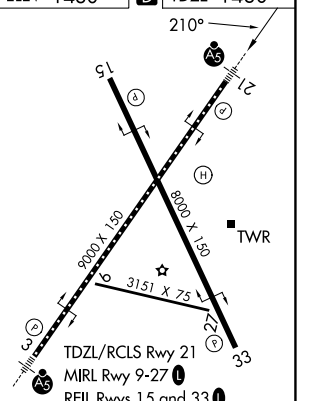

CATEGORY	A	B	C	D
S-ILS 21	1630/18 200 (200-½)			
S-LOC 21	2100/24 670 (700-½)		2100-1½ 670 (700-1½)	
CIRCLING	2100-1 670 (700-1)		2100-1⅞ 670 (700-1⅞)	2200-2½ 770 (800-2½)
WADRI FIX MINIMUMS				
S-LOC 21	1800/24 370 (400-½)		1800/35 370 (400-⅝)	
CIRCLING	1980-1 550 (600-1)		2060-1¾ 630 (700-1¾)	2200-2½ 770 (800-2½)

FAF to MAP 4.9 NM

Knots	60	90	120	150	180
Min:Sec	4:54	3:16	2:27	1:58	1:38

NC-1, 29 OCT 2026 to 26 NOV 2026
NC-1, 29 OCT 2026 to 26 NOV 2026