LOC I-FSD	APP CRS	Rwy Ldg	8999
109.9	030°	TDZE	1424
		Apt Elev	1430

ILS or LOC RWY 3

JOE FOSS FLD (FSD)

ADF or RADAR required.

ASR

-30°C

For inop ALS, increase S-LOC 3 Cats C/D visibility to 1⅞ SM, and S-LOC 3 MAREY fix minimums Cats C/D to 1⅜ SM.

MALSR

MISSED APPROACH: Climb to 3400 then left turn direct FSD VORTAC and hold.

ATIS	SIOUX FALLS APP CON ★	SIOUX FALLS TOWER ★	GND CON	UNICOM
126.6	125.8 284.725	118.3 (CTAF) L 257.8	121.9 348.6	122.95

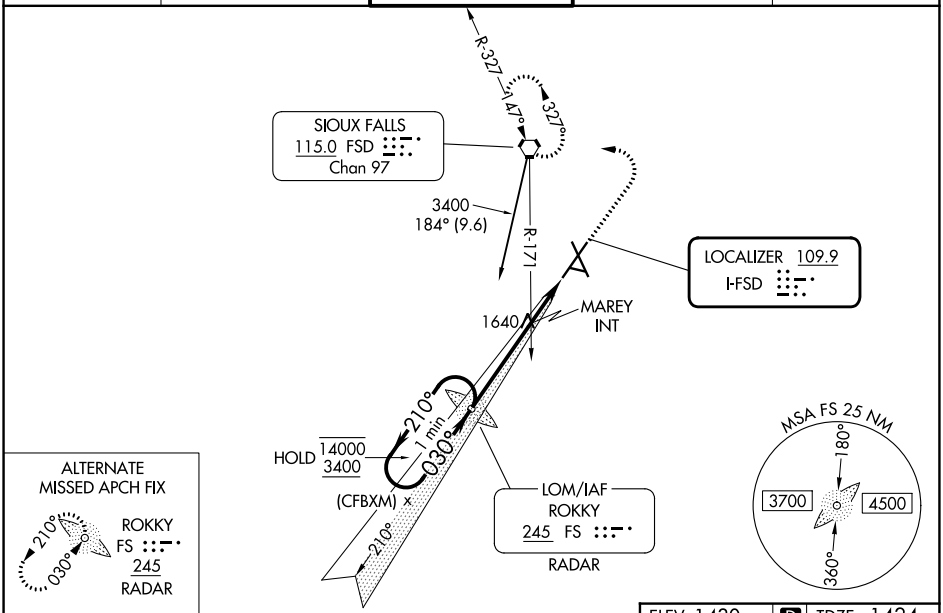

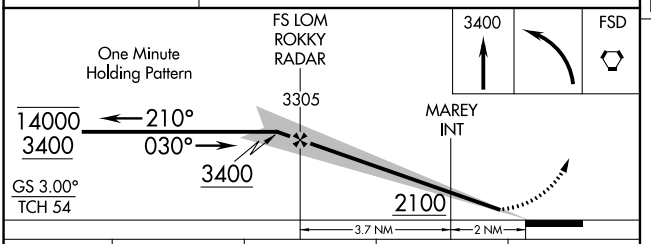

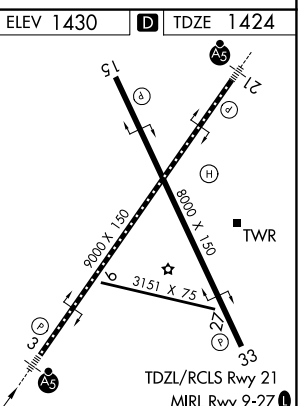

CATEGORY	A	B	C	D
S-ILS 3	1674/24 250 (300-½)			
S-LOC 3	2100/24 676 (700-½)		2100-1½ 676 (700-1½)	
CIRCLING	2100-1 670 (700-1)		2100-1⅞ 670 (700-1⅞)	2200-2½ 770 (800-2½)
MAREY FIX MINIMUMS (DUAL VOR RECEIVERS REQUIRED)				
S-LOC 3	1940/24 516 (600-½)		1940/55 516 (600-1)	
CIRCLING	1980-1 550 (600-1)		2060-1¾ 630 (700-1¾)	2200-2½ 770 (800-2½)

FAF to MAP 5.7 NM

Knots	60	90	120	150	180
Min:Sec	5:42	3:48	2:51	2:17	1:54

NC-1, 29 OCT 2026 to 26 NOV 2026
NC-1, 29 OCT 2026 to 26 NOV 2026