RNAV (GPS) RWY 21

JOE FOSS FLD (FSD)

WAAS	APP CRS	Rwy Ldg	8999
CH 99323	210°	TDZE	1430
W21A		Apt Elev	1430

RNP APCH - GPS.

ASR

-30°C

For uncompensated Baro-VNAV systems, LNAV/VNAV NA below -21°C or above 54°C. For inop ALS, increase LNAV/VNAV all Cats visibility to RVR 4500.

MALSR

MISSED APPROACH: Climb to 4000 direct KASME and hold.

ATIS	SIOUX FALLS APP CON★	SIOUX FALLS TOWER★	GND CON	UNICOM
126.6	125.8 284.725	118.3 (CTAF) L 257.8	121.9 348.6	122.95

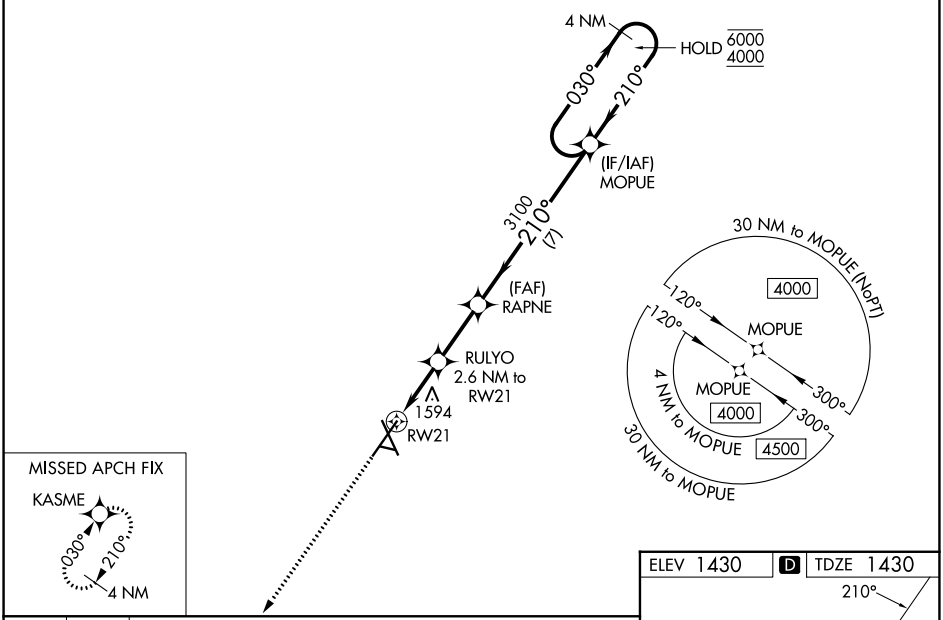

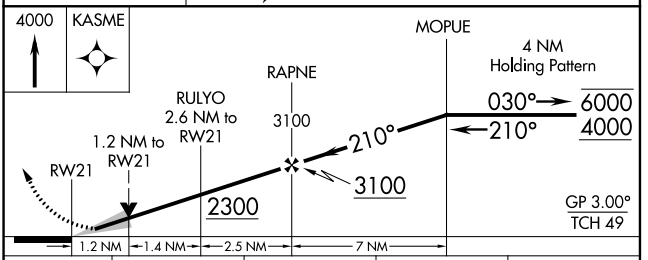

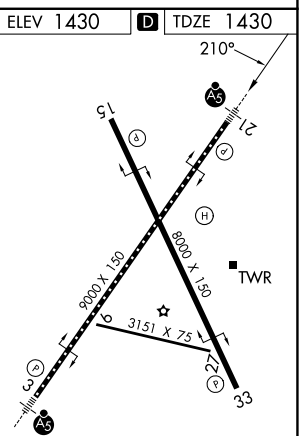

CATEGORY	A	B	C	D
LPV DA	1630/18 200 (200-½)			
LNAV/VNAV DA	1704/24 274 (300-½)			
LNAV MDA	1860/24 430 (500-½)		1860/40 430 (500-¾)	
CIRCLING	1980-1 550 (600-1)		2060-1¾ 630 (700-1¾)	2200-2½ 770 (800-2½)

NC-1, 29 OCT 2026 to 26 NOV 2026
NC-1, 29 OCT 2026 to 26 NOV 2026