RNAV (GPS) RWY 27

JOE FOSS FLD (FSD)

APP CRS	Rwy Ldg	3151
272°	TDZE	1424
	Apt Elev	1430

RNP APCH.

ASR -30°C

Rwy 27 helicopter visibility reduction below ¾ SM NA.

MISSED APPROACH: Climb to 2500, then climbing right turn to 4000 direct MOPUE WP and hold.

ATIS	SIOUX FALLS APP CON★	SIOUX FALLS TOWER★	GND CON	UNICOM
126.6	125.8 284.725	118.3 (CTAF)(L) 257.8	121.9 348.6	122.95



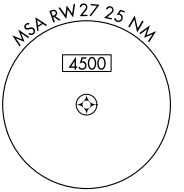

Procedure NA for arrivals on FSD VORTAC airway radials 046 CW 110.

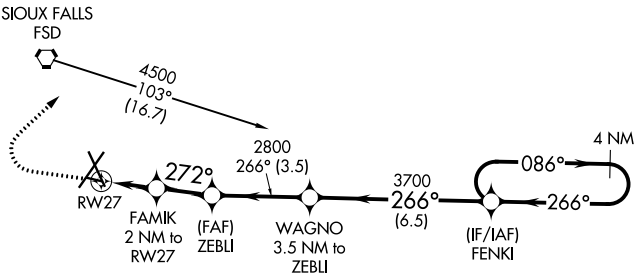

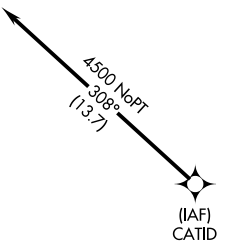

ELEV 1430 D TDZE 1424

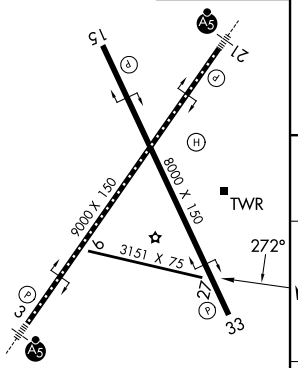

TDZL/RCLS Rwy 21
MIRL Rwy 9-27 (L)
REIL Rwys 15 and 33 (L)
HIRL Rwys 3-21 and 15-33 (L)

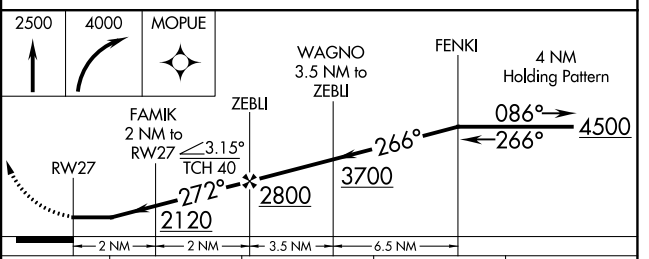

CATEGORY	A	B	C	D
LNAV MDA	1960-1 536 (600-1)		NA	
CIRCLING	1960-1 530 (600-1)	1980-1 550 (600-1)	NA	

NC-1, 29 OCT 2026 to 26 NOV 2026
NC-1, 29 OCT 2026 to 26 NOV 2026