APP CRS	Rwy Ldg	3151
098°	TDZE	1424
	Apt Elev	1430

RNAV (GPS) RWY 9

JOE FOSS FLD (FSD)

RNP APCH - GPS.

ASR

-30°C

Rwy 9 helicopter visibility reduction below ¾ SM NA.

MISSED APPROACH: Climb to 2500 then climbing left turn to 4000 direct MOPUE and hold.

ATIS	SIOUX FALLS APP CON★	SIOUX FALLS TOWER★	GND CON	UNICOM
126.6	125.8 284.725	118.3 (CTAF) L 257.8	121.9 348.6	122.95

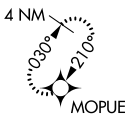

Procedure NA for arrival on FSD VORTAC airway radials 222 CW 319.

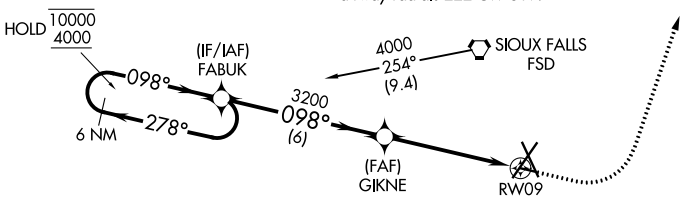

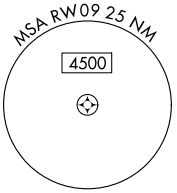

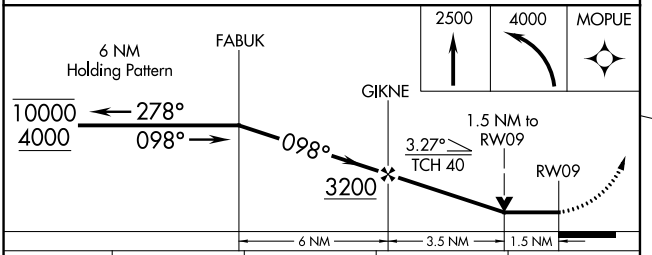

CATEGORY	A	B	C	D
LNAV MDA	2000-1	576 (600-1)	NA	
CIRCLING	2000-1	570 (600-1)	NA	

ELEV 1430 D TDZE 1424

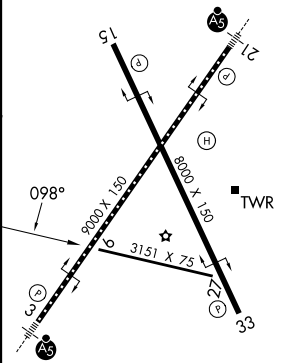

TDZL/RCLS Rwy 21
MIRL Rwy 9-27 L
REIL Rwys 15 and 33 L
HIRL Rwys 3-21 and 15-33 L

NC-1, 29 OCT 2026 to 26 NOV 2026
NC-1, 29 OCT 2026 to 26 NOV 2026