VOR or TACAN RWY 15

JOE FOSS FLD (FSD)

VORTAC FSD	APP CRS	Rwy Ldg	8000
115.0	147°	TDZE	1429
Chan 97		Apt Elev	1430

T A ASR ❄ -30°C

Rwy 15 helicopter visibility reduction below ¾ SM NA.

MISSED APPROACH: Climb to 3500 then right turn direct FSD VORTAC and hold. (TACAN aircraft continue climb to 5000 via FSD R-269 to FRYRE 15 DME and hold west, right turns, 089° inbound)

ATIS	SIOUX FALLS APP CON★	SIOUX FALLS TOWER★	GND CON	UNICOM
126.6	125.8 284.725	118.3 (CTAF) L 257.8	121.9 348.6	122.95

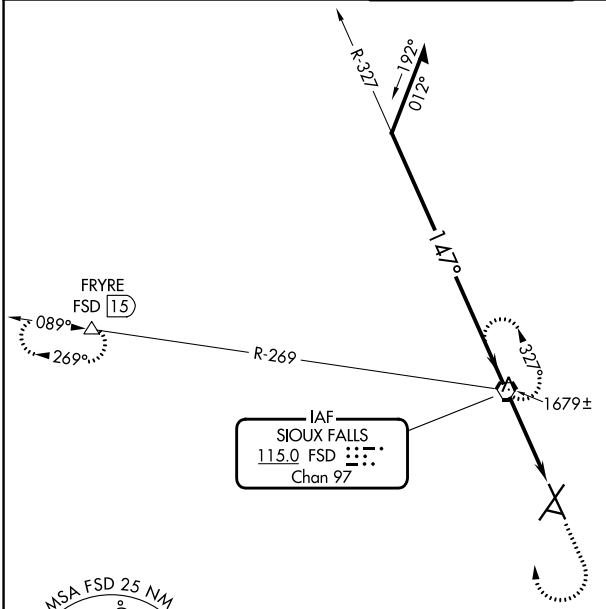

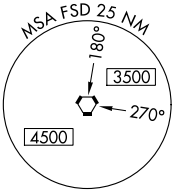

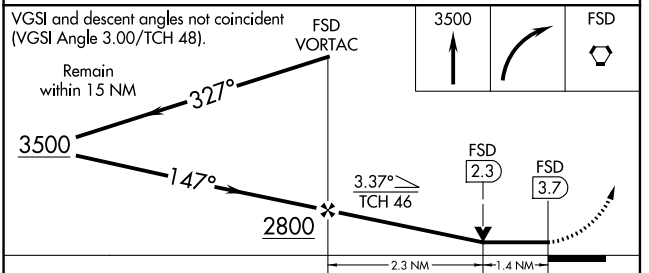

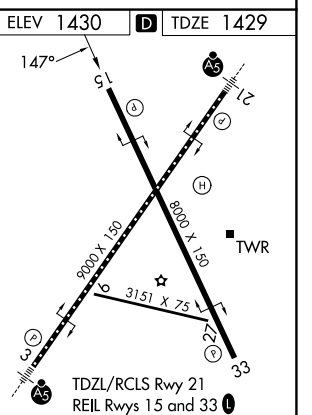

CATEGORY	A	B	C	D	E
S-15	1920-1 491 (500-1)		1920-1⅜ 491 (500-1⅜)		
CIRCLING	1960-1 530 (600-1)	1980-1 550 (600-1)	2060-1¾ 630 (700-1¾)	2200-2½ 770 (800-2½)	2300-3 870 (900-3)

FAF to MAP 3.7 NM

Knots	60	90	120	150	180
Min:Sec	3:42	2:28	1:51	1:29	1:14

NC-1, 29 OCT 2026 to 26 NOV 2026
NC-1, 29 OCT 2026 to 26 NOV 2026