ILS RWY 27L (SA CAT I & II)

SOUTH BEND INTL (SBN)

LOC I-SBN	APP CRS	Rwy Ldg	8412
109.3	274°	TDZE	774
		Apt Elev	798

RNP APCH - GPS. From NORNA.
ADF required.
Procedure NA when tower closed. Requires specific OPSPEC, MSPEC, or LOA approval.

MALSR

MISSED APPROACH: Climb to 1500 then climbing right turn to 3000 direct MISHA LOM/RADAR and hold, continue climb-in-hold to 3000.

ATIS	SOUTH BEND APP CON★	SOUTH BEND TOWER★	GND CON
120.675	118.55 257.8	135.675 (CTAF) L 257.8	121.7

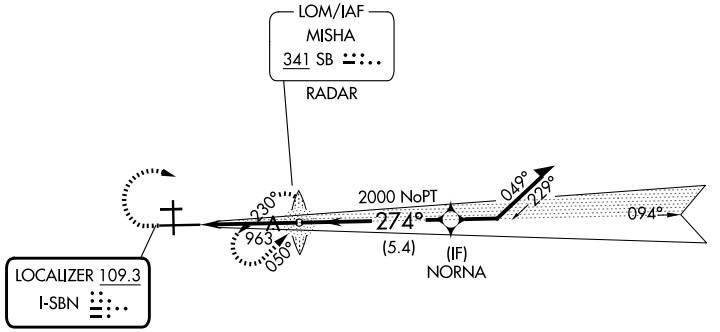

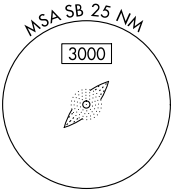

ELEV 798 D TDZE 774

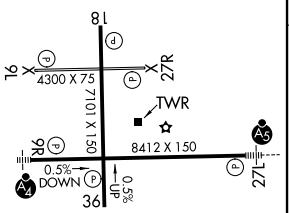

HIRL Rwy 9R-27L L
MIRL Rwy 18-36 L
MIRL Rwy 9L-27R

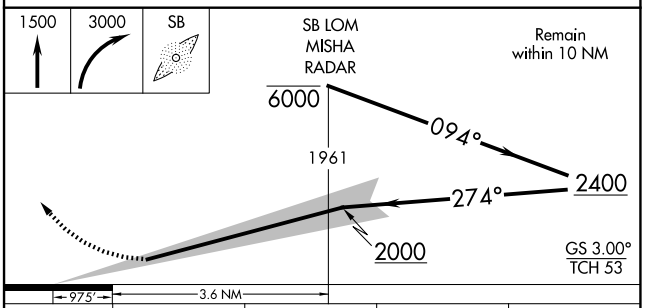

CATEGORY	A	B	C	D
S-ILS 27L	SA CAT I	RA 209/14	150 DA 924	
S-ILS 27L	SA CAT II	RA 119/12	100 DA 874	

SA CATEGORY I & II ILS - SPECIAL AIRCREW & AIRCRAFT CERTIFICATION REQUIRED

EC-2, 29 OCT 2026 to 26 NOV 2026
EC-2, 29 OCT 2026 to 26 NOV 2026