ILS or LOC RWY 27L

SOUTH BEND INTL (SBN)

LOC I-SBN	APP CRS	Rwy Ldg	8412
109.3	274°	TDZE	774
		Apt Elev	798

RNP APCH - GPS. From NORNA.
ADF required.
Circling Rwy 27R NA at night.
* RVR 1800 authorized with use of FD or AP or HUD to DA.

MALSR

MISSED APPROACH: Climb to 1500 then climbing right turn to 3000 direct MISHA LOM/RADAR and hold, continue climb-in-hold to 3000.

ATIS	SOUTH BEND APP CON★	SOUTH BEND TOWER★	GND CON
120.675	118.55 257.8	135.675 (CTAF) L 257.8	121.7

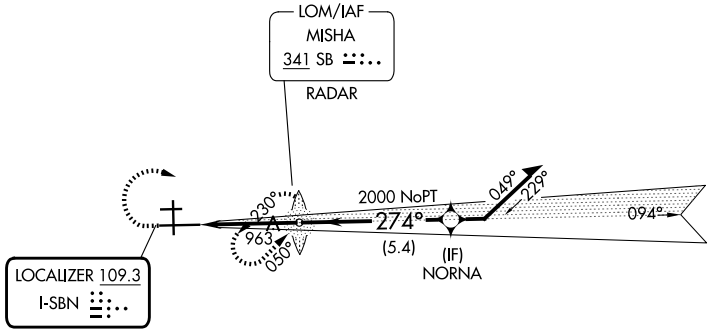

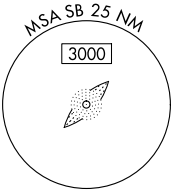

ELEV 798 D TDZE 774

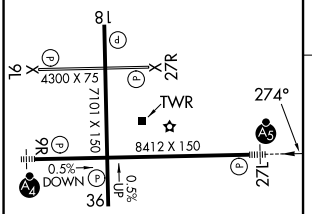

HIRL Rwy 9R-27L L
MIRL Rwy 18-36 L
MIRL Rwy 9L-27R

FAF to MAP 3.6 NM

Knots	60	90	120	150	180
Min:Sec	3:36	2:24	1:48	1:26	1:12

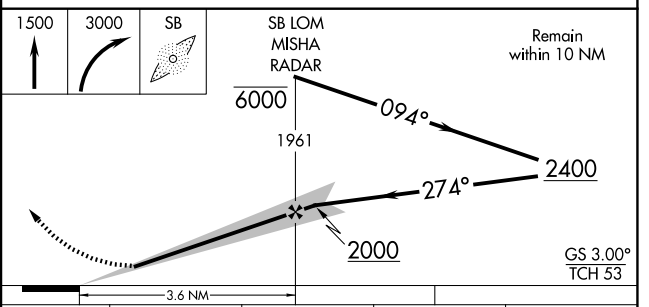

CATEGORY	A	B	C	D
S-ILS 27L *	974/24 200 (200-½)			
S-LOC 27L	1220/24 446 (500-½)		1220/45 446 (500-⅞)	
CIRCLING	1280-1 482 (500-1)		1440-1¾ 642 (700-1¾)	1520-2¼ 722 (800-2¼)

EC-2, 29 OCT 2026 to 26 NOV 2026
EC-2, 29 OCT 2026 to 26 NOV 2026