RNAV (GPS) RWY 27R

SOUTH BEND INTL (SBN)

WAAS	APP CRS	Rwy Ldg	4300
CH 86542	274°	TDZE	788
W27B		Apt Elev	798

RNP APCH - GPS.

Rwy 27R helicopter visibility reduction below 1 SM NA.
Procedure NA at night.

MISSED APPROACH: Climb to 2400 direct WASIK and hold.

ATIS	SOUTH BEND APP CON★	SOUTH BEND TOWER★	GND CON
120.675	118.55 257.8	135.675 (CTAF) L 257.8	121.7

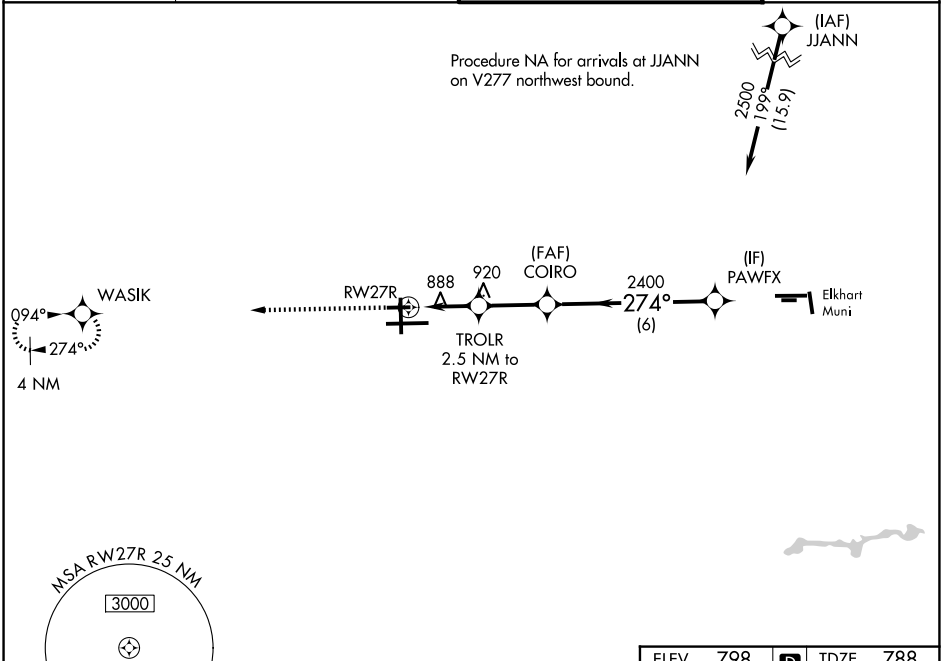

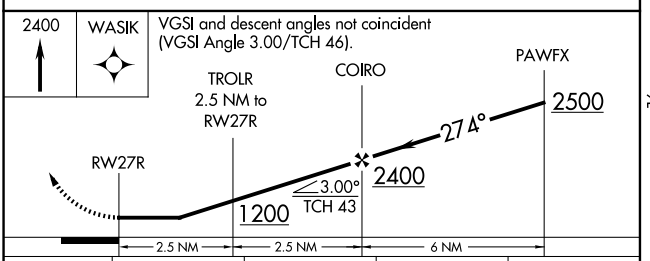

ELEV 798 D TDZE 788

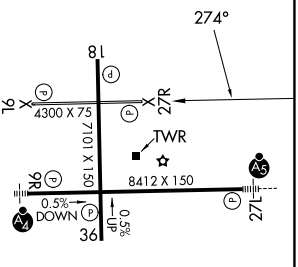

CATEGORY	A	B	C	D
LP MDA	1140-1 352 (400-1)			
LNAV MDA	1180-1 392 (400-1)		1180-1⅛ 392 (400-1⅛)	
CIRCLING	1280-1 482 (500-1)		1440-1¾ 642 (700-1¾)	1520-2¼ 722 (800-2¼)

HIRL Rwy 9R-27L L
MIRL Rwy 18-36 L
MIRL Rwy 9L-27R

EC-2, 29 OCT 2026 to 26 NOV 2026
EC-2, 29 OCT 2026 to 26 NOV 2026