RNAV (GPS) RWY 36

SOUTH BEND INTL (SBN)

WAAS CH **69514** **W36A**	APP CRS **004°**	Rwy Ldg **7101** TDZE **778** Apt Elev **798**

RNP APCH - GPS.

Circling Rwy 27R NA at night. Rwy 36 helicopter visibility reduction below ¾ SM NA.
For uncompensated Baro-VNAV systems, LNAV/VNAV NA below -22°C or above 54°C.

MISSED APPROACH: Climb to 2400 direct LASEA and hold.

ATIS	SOUTH BEND APP CON★	SOUTH BEND TOWER★	GND CON
120.675	**118.55 257.8**	**135.675** (CTAF) **L 257.8**	**121.7**

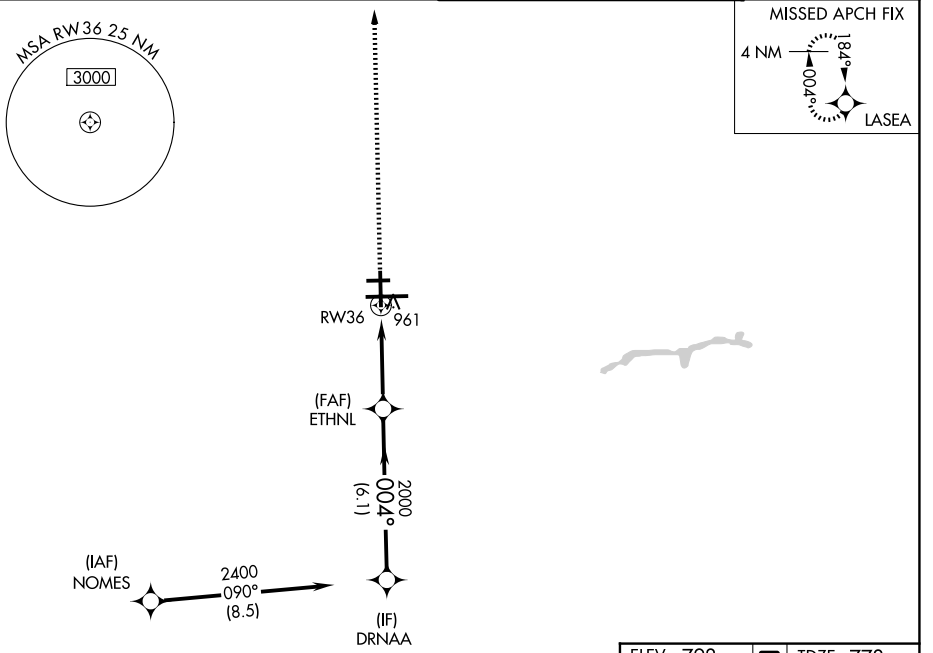

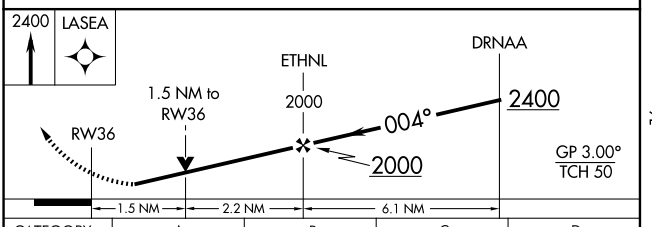

CATEGORY	A	B	C	D
LPV DA	1051-⅞ 273 (300-⅞)			
LNAV/VNAV DA	1230-1⅜ 452 (500-1⅜)			
LNAV MDA	1280-1 502 (500-1)		1280-1⅜ 502 (500-1⅜)	
CIRCLING	1280-1 482 (500-1)		1440-1¾ 642 (700-1¾)	1520-2¼ 722 (800-2¼)

ELEV 798 D TDZE 778

HIRL Rwy 9R-27L L
MIRL Rwy 18-36 L
MIRL Rwy 9L-27R

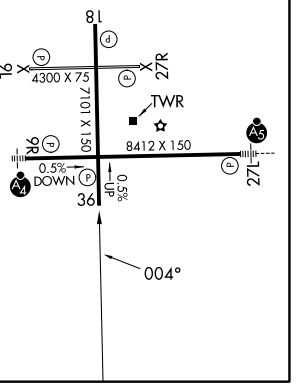

EC-2, 29 OCT 2026 to 26 NOV 2026
EC-2, 29 OCT 2026 to 26 NOV 2026