RNAV (GPS) RWY 9L

SOUTH BEND INTL (SBN)

WAAS CH 70542 W09A	APP CRS 094°	Rwy Ldg 4300 TDZE 788 Apt Elev 798

RNP APCH - GPS.

T A Rwy 9L helicopter visibility reduction below ¾ SM NA. Circling Rwy 27R NA at night.

MISSED APPROACH: Climb to 2000 then climbing left turn to 2400 direct LASEA and hold.

ATIS	SOUTH BEND APP CON ★	SOUTH BEND TOWER ★	GND CON
120.675	118.55 257.8	135.675 (CTAF) L 257.8	121.7

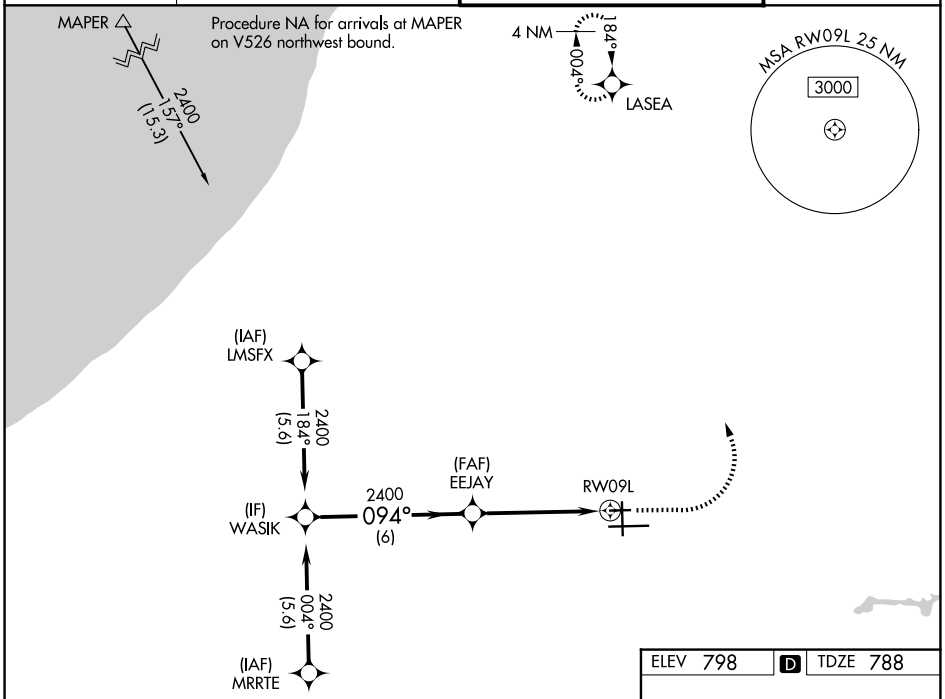

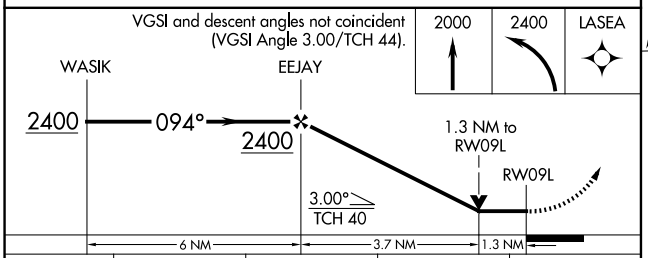

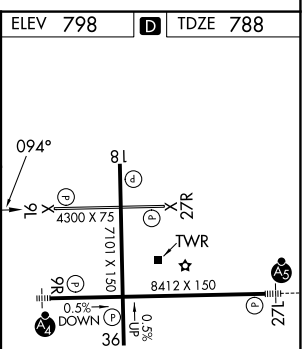

CATEGORY	A	B	C	D
LP MDA	1240-1	452 (500-1)	1240-1⅜	452 (500-1⅜)
LNAV MDA	1240-1	452 (500-1)	1240-1⅜	452 (500-1⅜)
CIRCLING	1280-1	482 (500-1)	1440-1¾ 642 (700-1¾)	1520-2¼ 722 (800-2¼)

HIRL Rwy 9R-27L L
MIRL Rwy 18-36 L
MIRL Rwy 9L-27R

EC-2, 29 OCT 2026 to 26 NOV 2026
EC-2, 29 OCT 2026 to 26 NOV 2026