RNAV (GPS) RWY 9R

SOUTH BEND INTL (SBN)

WAAS CH **60908** **W09B**	APP CRS **094°**	Rwy Ldg **8412** TDZE **790** Apt Elev **798**

RNP APCH - GPS.

For uncompensated Baro-VNAV systems, LNAV/VNAV NA below -19°C or above 54°C. Circling Rwy 27R NA at night. Rwy 9R helicopter visibility reduction below RVR 4000 NA. For inop ALS, increase LPV all Cats visibility to RVR 5500; increase LNAV/VNAV all Cats visibility to RVR 6000; increase LNAV Cat C/D to RVR 6000.

MALSF

MISSED APPROACH: Climb to 2600 direct ISUYO and hold.

ATIS	SOUTH BEND APP CON ★	SOUTH BEND TOWER ★	GND CON
120.675	**118.55 257.8**	**135.675** (CTAF) (L) **257.8**	**121.7**

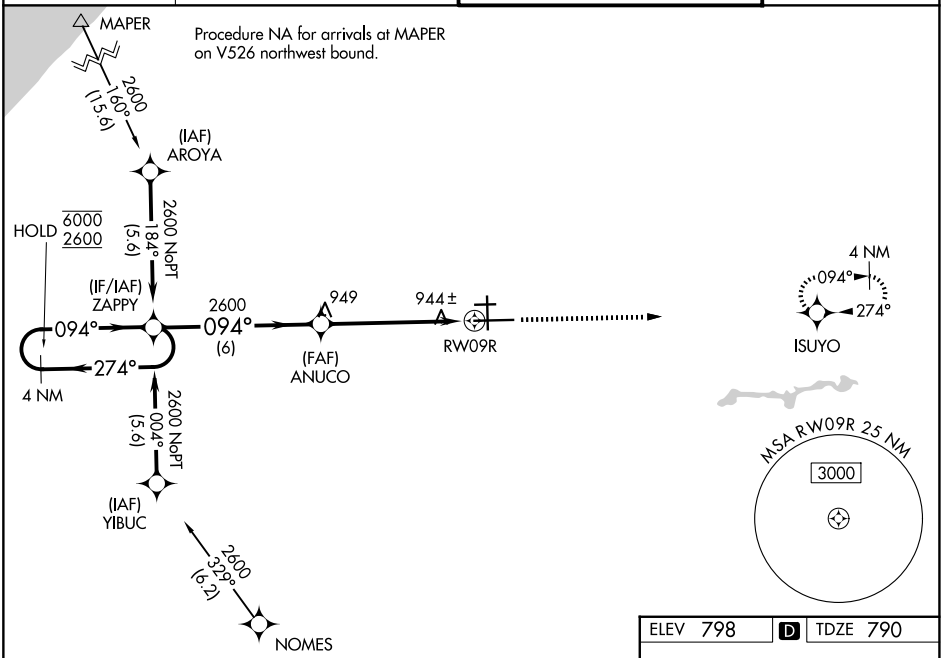

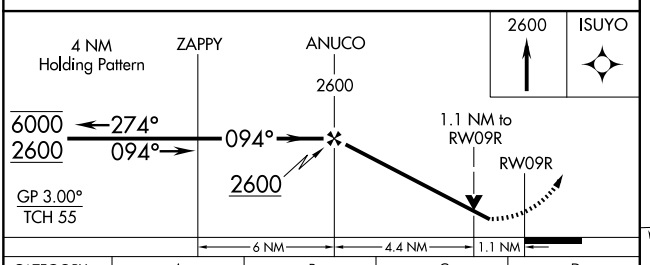

CATEGORY	A	B	C	D
LPV DA	1135/40 345 (400-¾)			
LNAV/VNAV DA	1200/50 410 (500-1)			
LNAV MDA	1200/40 410 (500-¾)		1200/50 410 (500-1)	
CIRCLING	1280-1 482 (500-1)		1440-1¾ 642 (700-1¾)	1520-2¼ 722 (800-2¼)

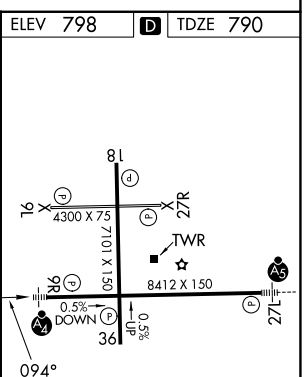

HIRL Rwy 9R-27L (L)
MIRL Rwy 18-36 (L)
MIRL Rwy 9L-27R

EC-2, 29 OCT 2026 to 26 NOV 2026
EC-2, 29 OCT 2026 to 26 NOV 2026