WICHITA FALLS, TEXAS

HI-TACAN RWY 15R

TACAN	APCH CRS	Rwy ldg	TDZE	Arpt Elev
SHP Chan 45	149°	13,100	998	1019

[USAF] SHEPPARD AFB/WICHITA FALLS MUNI (KSPS)

* When ALS inop, increase CAT CDE vis to 1¼ miles.
** Circling not authorized W of Rwy 15R-33L.

MALSR

MISSED APPROACH: Climb and maintain 3100, intercept SHP TACAN R-155 to SHP R-155/9 DME (JIVIT) and hold.

ATIS★	APP CON	TOWER★	GND CON	CLNC DEL	ASR
132.05 269.9	118.2 269.025	119.75 279.525 (CTAF)	125.5 289.4	121.2 282.225	

CAUTION:
Do not confuse parallel taxiway with Rwy 15R-33L.

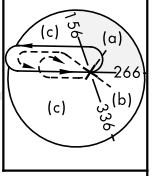

EMERG SAFE ALT 100 NM 4600

VGSI and descent angle not coincident.

3100 SHP R-155 | JIVIT SHP 9

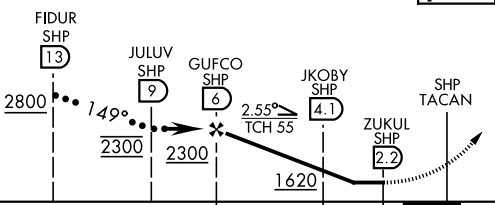

CATEGORY	C	D	E
S-15R*	1420-¾	422	(500-¾)
CIRCLING**	1480-1½ 461 (500-1½)	2100-3 1081	(1100-3)

ELEV 1019 | TDZE 998

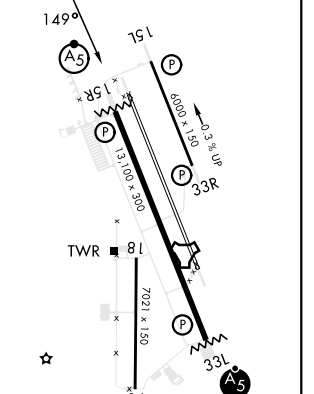

WICHITA FALLS, TEXAS 33°59'N-98°30'W SHEPPARD AFB/WICHITA FALLS MUNI (KSPS)

Amdt 8 23JAN25

HI-TACAN RWY 15R

SC-2, 29 OCT 2026 to 26 NOV 2026