WICHITA FALLS, TEXAS

HI-TACAN RWY 33L

TACAN	APCH CRS	Rwy ldg	13,100
SHP Chan 45	334°	TDZE	1000
		Arpt Elev	1019

[USAF] SHEPPARD AFB/WICHITA FALLS MUNI (KSPS)

* When ALS inop, increase CAT CDE vis to 1⅛ miles.
** Circling not authorized W of Rwy 15R-33L.

MALSR

MISSED APPROACH: Climb and maintain 3300, intercept SHP TACAN R-335 to SHP R-335/9 DME (MEDSE) and hold.

ATIS★	APP CON	TOWER ★	GND CON	CLNC DEL	ASR
132.05 269.9	118.2 269.025	119.75 279.525 (CTAF)	125.5 289.4	121.2 282.225	

CAUTION: Do not confuse parallel taxiway with Rwy 15R-33L.

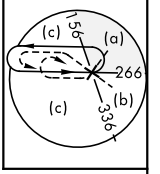

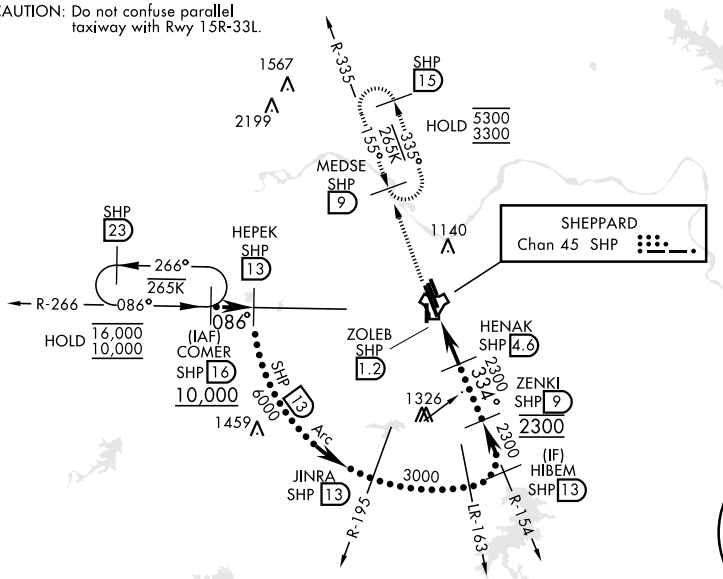

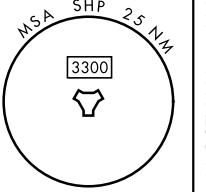

EMERG SAFE ALT 100 NM 4600

3300 SHP R-335

MEDSE SHP 9

VGSI and descent angles not coincident.

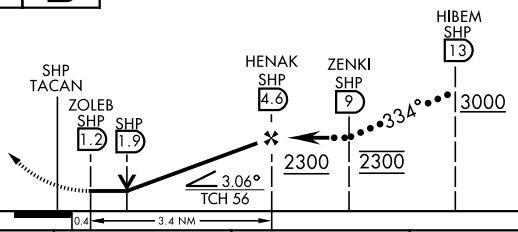

CATEGORY	C	D	E
S-33L *	1420-¾ 420 (500-¾)		
CIRCLING **	1480-1½ 461 (500-1½)	2100-3 1081 (1100-3)	

ELEV 1019 TDZE 1000

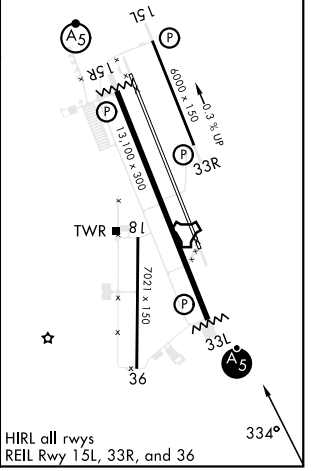

HIRL all rwys
REIL Rwy 15L, 33R, and 36

WICHITA FALLS, TEXAS 33°59'N-98°30'W SHEPPARD AFB/WICHITA FALLS MUNI (KSPS)

Amdt 6 23JAN25

HI-TACAN RWY 33L

SC-2, 29 OCT 2026 to 26 NOV 2026