WICHITA FALLS, TEXAS

ILS or LOC Y RWY 33L

LOC/DME I-SPS	APCH CRS	Rwy ldg 13,100
109.7	333°	TDZE 1000
Chan 34		Arpt Elev 1019

[USAF] SHEPPARD AFB/WICHITA FALLS MUNI (KSPS)

▼ * When ALS inop, increase vis to ¾ mile.
** When ALS inop, increase vis to 1 mile.
*** When ALS inop, increase CAT AB vis to 1 mile; CAT CDE vis to 1⅜ miles.

MALSR

MISSED APPROACH: Climb to 2200, then climbing right turn to 3000 via SPS VORTAC R-030 to EYERI (SPS R-030/11) and hold.

ATIS ★	APP CON	TOWER ★	GND CON	ASR
132.05 269.9	118.2 269.025	119.75 279.525 (CTAF)	125.5 289.4	

† Circling not authorized West of Rwy 15R/33L.

SDF EGOSE not authorized for Rwy 33C.

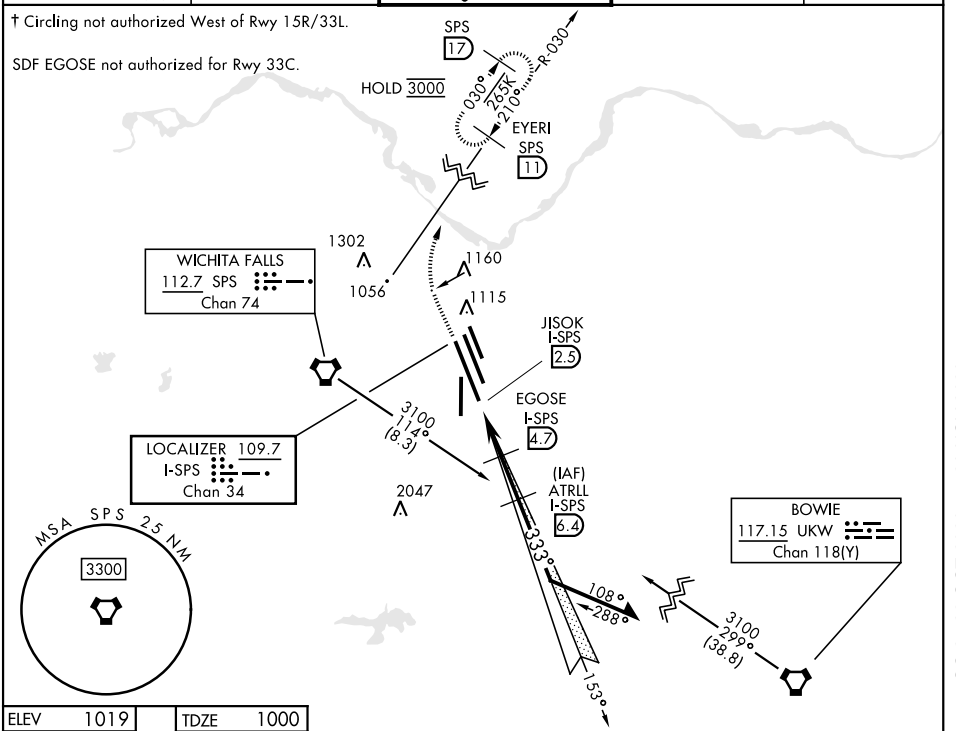

EMERG SAFE ALT 100 NM 4600

ELEV 1019 TDZE 1000

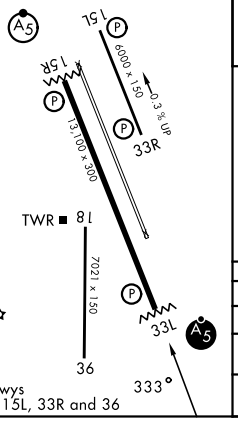

HIRL all rwys
REIL Rwy 15L, 33R and 36

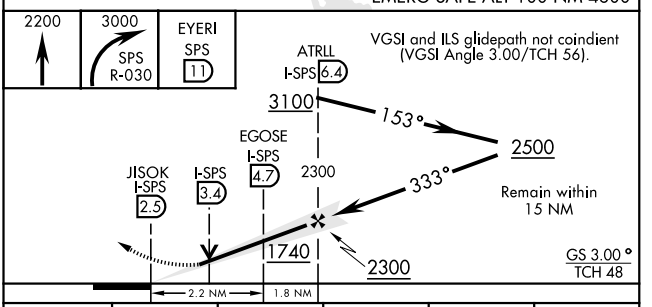

CATEGORY	A	B	C	D	E
S-ILS 33L *	1200-½	200 (200-½)			
S-LOC 33L **	1340-½	340 (400-½)			
CIRCLING †	1440-1 421 (500-1)	1480-1 461 (500-1)	1480-1½ 461 (500-1½)	2100-3 1081 (1100-3)	

SC-2, 29 OCT 2026 to 26 NOV 2026