WICHITA FALLS, TEXAS

RNAV (GPS) RWY 15L

APCH CRS	Rwy Idg	6000
153°	TDZE	1019
	Arpt Elev	1019

[USAF]

SHEPPARD AFB/WICHITA FALLS MUNI (KSPS)

RNP APCH - GPS

*Circling not authorized West of Rwy 15R/33L.

MISSED APPROACH: Climb to 3100 direct DUKLE and hold, continue climb-in-hold to 3100.

ATIS ★	APP CON	TOWER ★	GND CON	ASR
132.05 269.9	118.2 269.025	119.75 (L) 279.525 (CTAF)	125.5 289.4	

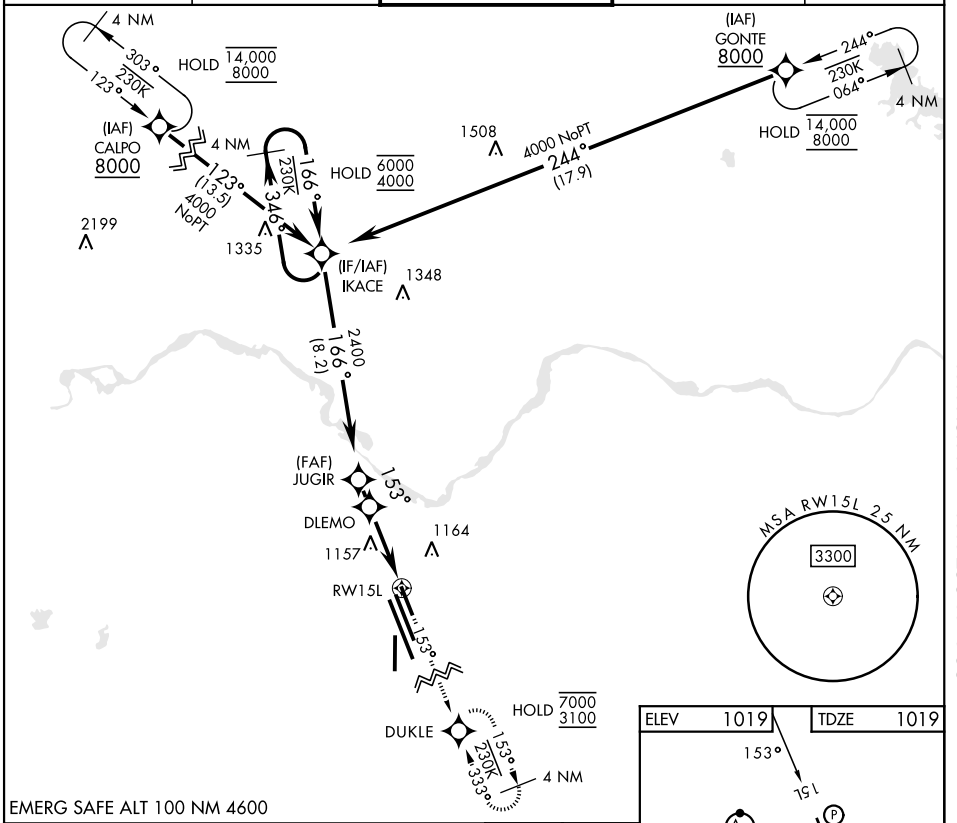

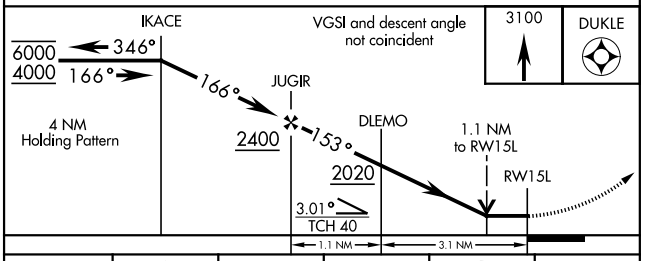

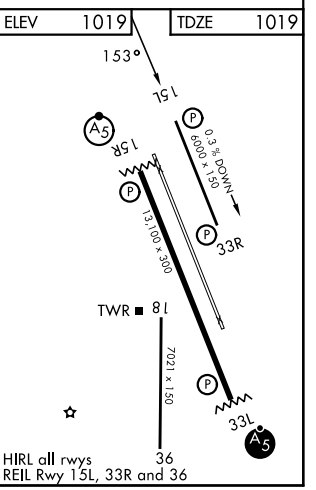

CATEGORY	A	B	C	D	E
LNAV MDA	NA	1420-1 401 (500-1)	1420-1⅛ 401 (500-1⅛)		NA
CIRCLING *	NA	1480-1 461 (500-1)	1480-1½ 461 (500-1½)	2100-3 1081(1100-3)	NA

WICHITA FALLS, TEXAS

33°59'N-98°30'W

SHEPPARD AFB/WICHITA FALLS MUNI (KSPS)

Amdt 4 30OCT25

RNAV (GPS) RWY 15L

SC-2, 29 OCT 2026 to 26 NOV 2026

SC-2, 29 OCT 2026 to 26 NOV 2026