WICHITA FLORES, TEXAS

RNAV (GPS) RWY 15R

APCH CRS	Rwy ldg	13,100
153°	TDZE	998
	Arpt Elev	1019

[USAF] SHEPPARD AFB/WICHITA FALLS MUNI (KSPS)

RNP APCH - GPS

* When ALS inop, increase CAT AB vis to ¾ mile; CAT CDE vis to ⅞ mile.
** When ALS inop, increase CAT AB vis to 1 mile; CAT CDE vis to 1¼ miles.
*** Circling not authorized West of Rwy 15R-33L.

MALSR

MISSED APPROACH: Climb to 3500 direct AYIVO and via 153° track to RERUE and hold.

ATIS ★	APP CON	TOWER ★	GND CON	CLNC DEL	ASR
132.05 269.9	118.2 269.025	119.75 L 279.525 (CTAF)	125.5 289.4	121.2 282.225	

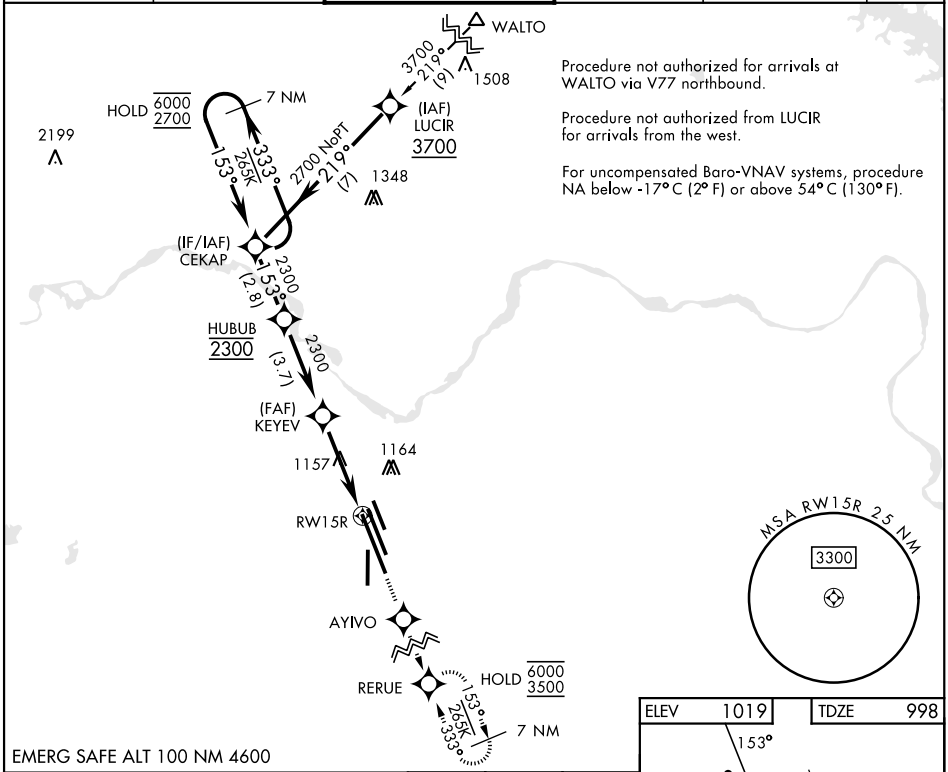

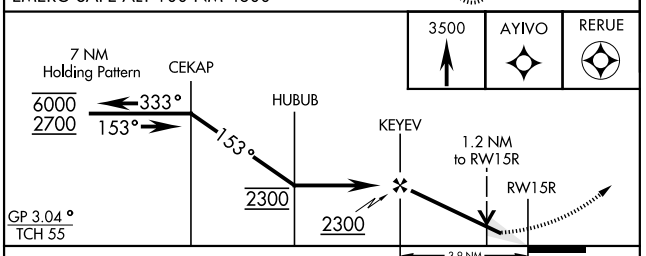

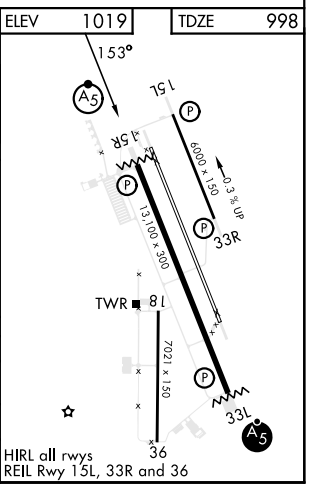

CATEGORY	A	B	C	D	E
LNAV/VNAV DA*	1249-½ 251 (300-½)	1252-½ 254 (300-½)	1260-½ 262 (300-½)	1271-½ 273 (300-½)	
LNAV MDA**	1420-½ 422 (500-½)		1420-¾ 422 (500-¾)		
CIRCLING***	1420-1 401 (500-1)	1480-1 461 (500-1)	1480-1½ 461 (500-1½)	2100-3 1081 (1100-3)	

SC-2, 29 OCT 2026 to 26 NOV 2026
SC-2, 29 OCT 2026 to 26 NOV 2026