WICHITA FALLS, TEXAS

RNAV (GPS) RWY 33L

APCH CRS	Rwy ldg	13,100
333°	TDZE	1000
	Arpt Elev	1019

[USAF] SHEPPARD AFB/WICHITA FALLS MUNI (KSPS)

RNP APCH - GPS

T * When ALS inop, increase vis to ¾ mile.
** When ALS inop, increase vis to 1 mile.
*** Circling not authorized SW of Rwy 15R-33L.

MALSR A5

MISSED APPROACH: Climb to 3300 direct BAILE, track 333° to CEKAP and hold.

ATIS ★	APP CON	TOWER★	GND CON	CLNC DEL	ASR
132.05 269.9	118.2 269.025	119.75 (L) 279.525 (CTAF)	125.5 289.4	121.2 282.225	

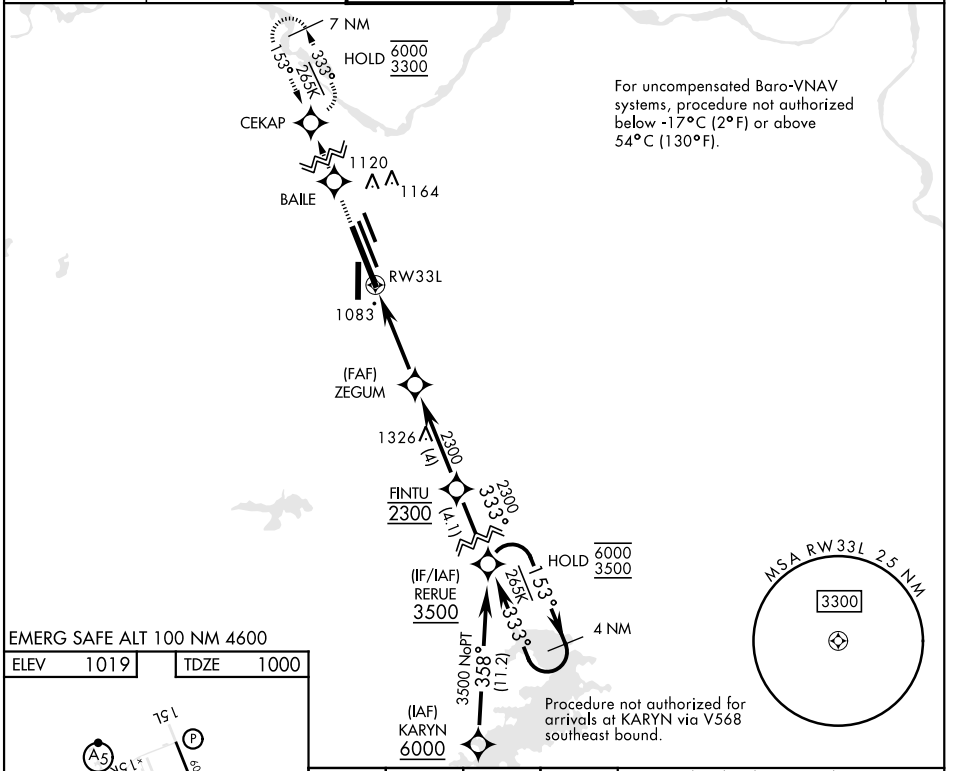

EMERG SAFE ALT 100 NM 4600

ELEV 1019	TDZE 1000

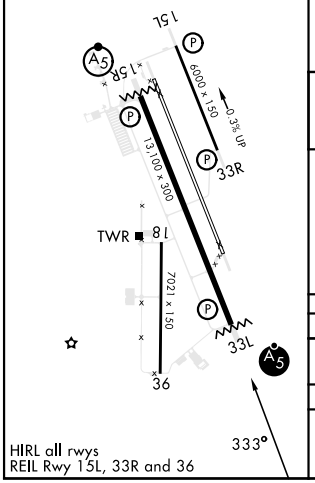

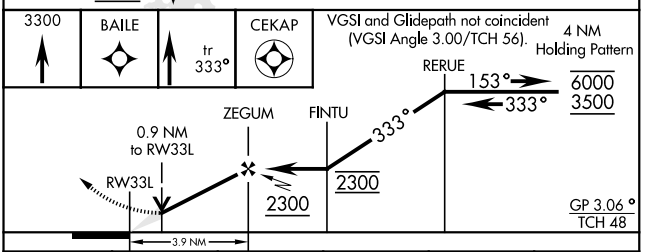

CATEGORY	A	B	C	D	E
LNAV/VNAV DA *	1255-½		255	(300-½)	
LNAV MDA **	1340-½		340	(400-½)	
CIRCLING ***	1440-1 421 (500-1)	1480-1 461 (500-1)	1480-1½ 461 (500-1½)	2100-3 1081 (1100-3)	

SC-2, 29 OCT 2026 to 26 NOV 2026
SC-2, 29 OCT 2026 to 26 NOV 2026