WICHITA FALLS, TEXAS

VOR/DME-E

VORTAC SPS 112.7 Chan 74	APCH CRS 260°	Rwy Idg N/A TDZE N/A Arpt Elev 1019

[USAF] SHEPPARD AFB/WICHITA FALLS MUNI (KSPS)

RADAR required

* Circling not authorized W of Rwy 15R-33L.

MISSED APPROACH: Climbing right turn to 3200, intcp SPS VORTAC R-060 to 20 DME (HABEK). Expect RADAR vectors.

ATIS ★	APP CON	TOWER ★	GND CON	CLNC DEL	ASR
132.05 269.9	118.2 269.025	119.75 279.525 (CTAF)	125.5 289.4	121.2 282.225	

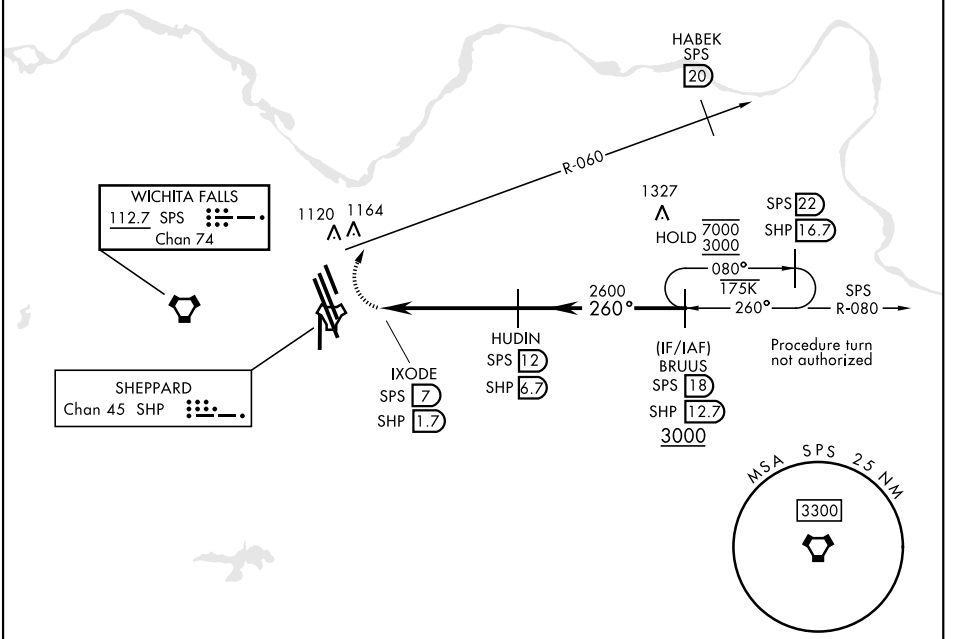

EMERG SAFE ALT 100 NM 4600

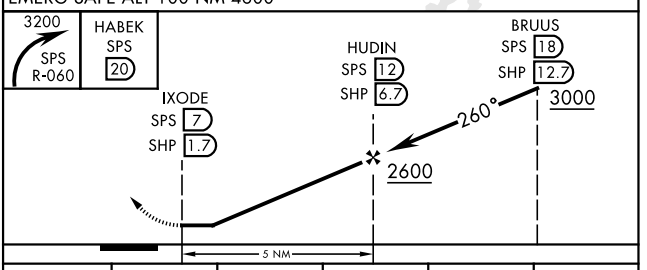

CATEGORY	A	B	C	D	E
CIRCLING*	1480-1⅞	461	(500-1⅞)	2100-3	1081 (1100-3)

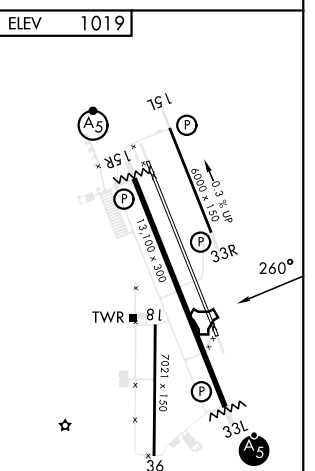

WICHITA FALLS, TEXAS 33°59′N-98°30′W SHEPPARD AFB/WICHITA FALLS MUNI (KSPS)

Amdt 10 23JAN25

VOR/DME-E

SC-2, 29 OCT 2026 to 26 NOV 2026