ILS or LOC RWY 22

ABRAHAM LINCOLN CAPITAL (SPI)

LOC I-LQY	APP CRS	Rwy Ldg	8001
111.7	223°	TDZE	598
		Apt Elev	598

ADF or RADAR required for procedure entry. DME required.

VDP NA when using AAA altimeter setting. When local altimeter setting not received, use AAA altimeter setting; increase S-ILS 22 DA to 856 feet; increase all MDAs 60 feet and S-LOC 22 visibility Cat C/D ¼ SM, and Circling Cat C/D visibility ¼ SM.

MALSR

MISSED APPROACH: Climb to 1500 then climbing right turn to 2700 on heading 250° and on SPI VORTAC R-235 to CUBVO/SPI 12 DME and hold.

ATIS	SAINT LOUIS APP CON	SPRINGFIELD TOWER ★	GND CON	UNICOM
127.65 270.1	126.15 323.0	121.3 (CTAF) L 257.8	121.9 348.6	122.95

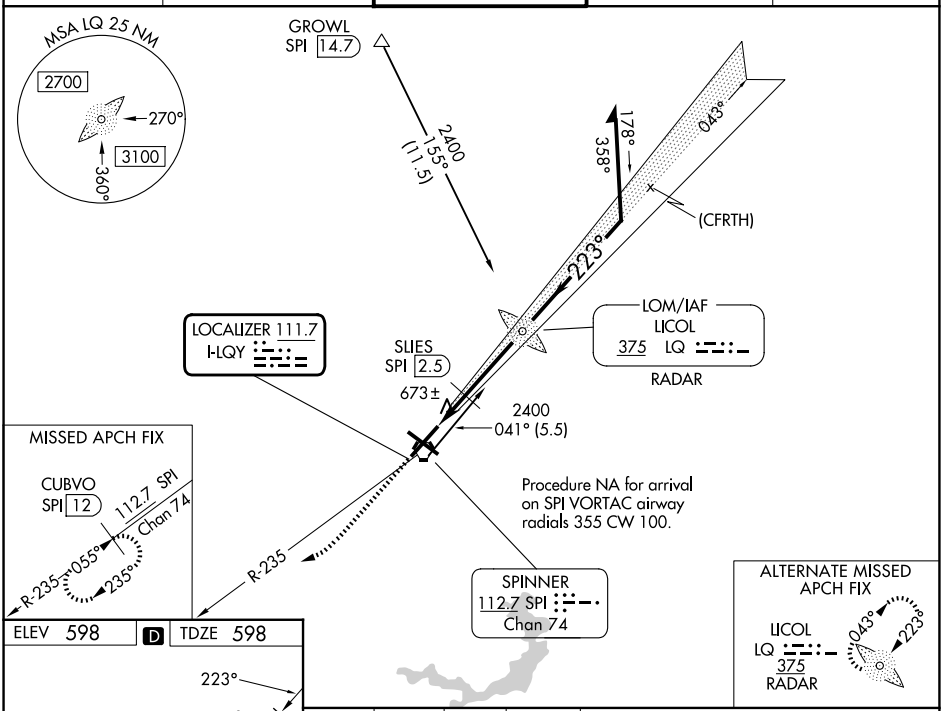

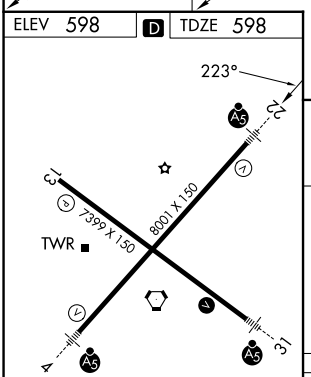

REIL Rwy 13 L

HIRL Rwys 4-22 and 13-31 L

FAF to MAP 4.6 NM					
Knots	60	90	120	150	180
Min:Sec	4:36	3:04	2:18	1:50	1:32

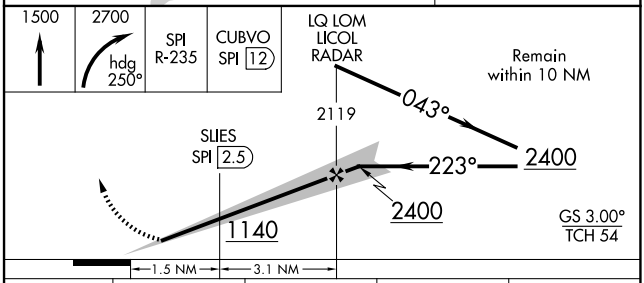

CATEGORY	A	B	C	D
S-ILS 22	798-½ 200 (200-½)			
S-LOC 22	980-½ 382 (400-½)		980-⅝ 382 (400-⅝)	
CIRCLING	1040-1 442 (500-1)	1100-1 502 (600-1)	1360-2¼ 762 (800-2¼)	1380-2½ 782 (800-2½)

EC-3, 29 OCT 2026 to 26 NOV 2026
EC-3, 29 OCT 2026 to 26 NOV 2026