ILS or LOC RWY 4

ABRAHAM LINCOLN CAPITAL (SPI)

LOC I-SPI	APP CRS	Rwy Ldg	7927
109.5	043°	TDZE	592
		Apt Elev	598

ADF Required.

When local altimeter setting not received, use Lincoln altimeter setting and increase all DA 57 feet, all MDA 60 feet, increase S-LOC and Circling Cat C/D visibility ¼ mile. For inop ALS when using Lincoln altimeter setting, increase S-LOC 4 Cats C and D visibility to 1⅜ SM. *RVR 1800 authorized with use of FD or AP or HUD to DA (NA when using Lincoln altimeter setting).

MALSR

MISSED APPROACH: Climb to 1500 then climbing left turn to 2300 direct HUSKK LOM and hold.

ATIS	SAINT LOUIS APP CON	SPRINGFIELD TOWER *	GND CON	UNICOM
127.65 270.1	126.15 323.0	121.3 (CTAF) L 257.8	121.9 348.6	122.95

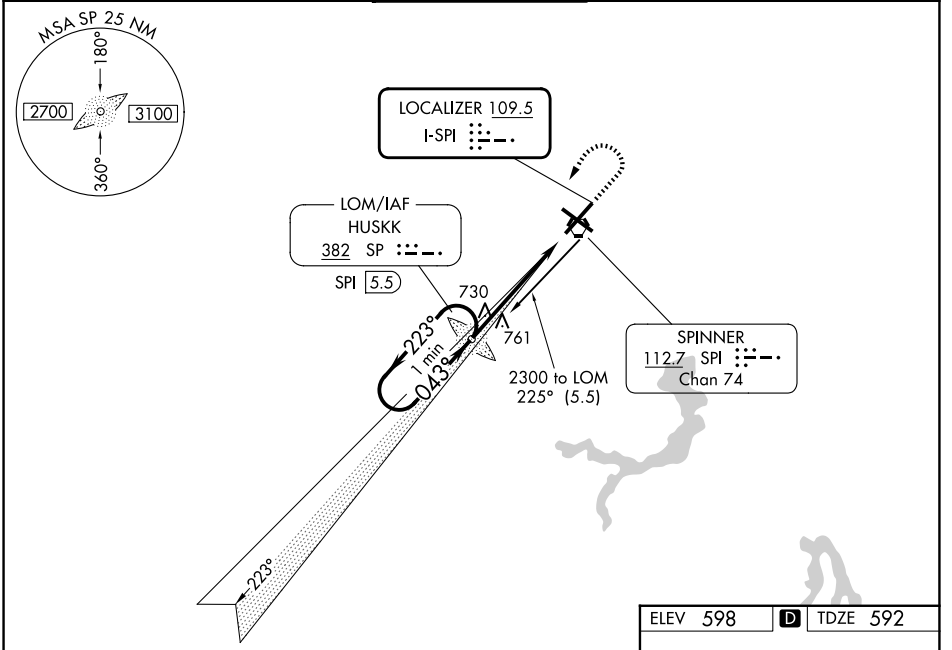

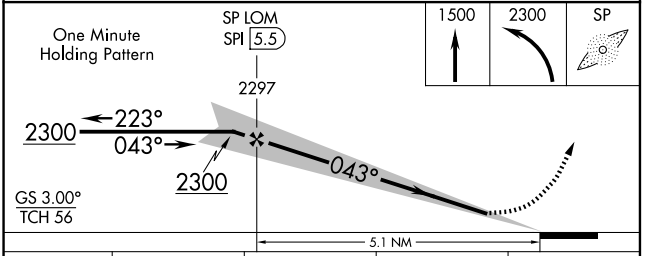

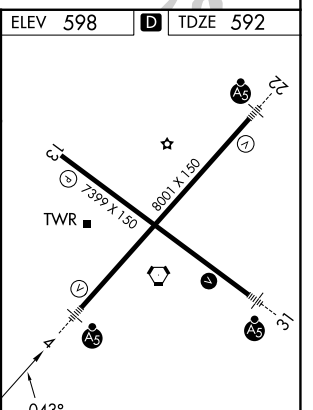

REIL Rwy 13 L

HIRL Rwys 4-22 and 13-31 L

CATEGORY	A	B	C	D
S-ILS 4	*792/24 200 (200-½)			
S-LOC 4	1020/24 428 (500-½)		1020/40 428 (500-¾)	
CIRCLING	1040-1 442 (500-1)	1100-1 502 (600-1)	1360-2¼ 762 (800-2¼)	1380-2½ 782 (800-2½)

FAF to MAP 5.1 NM

Knots	60	90	120	150	180
Min:Sec	5:06	3:24	2:33	2:02	1:42

EC-3, 29 OCT 2026 to 26 NOV 2026
EC-3, 29 OCT 2026 to 26 NOV 2026